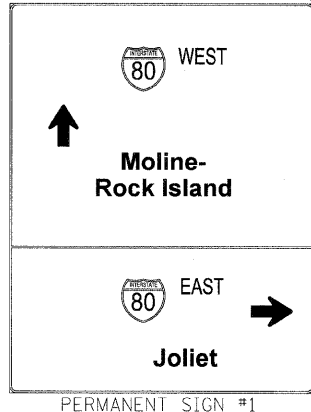
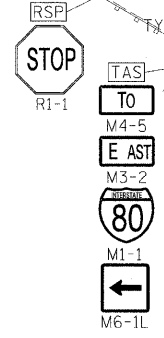
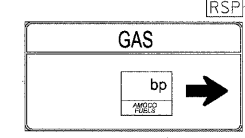
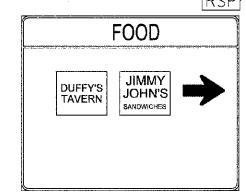
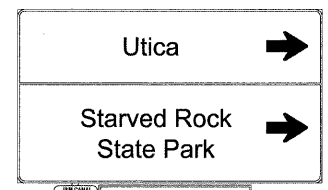
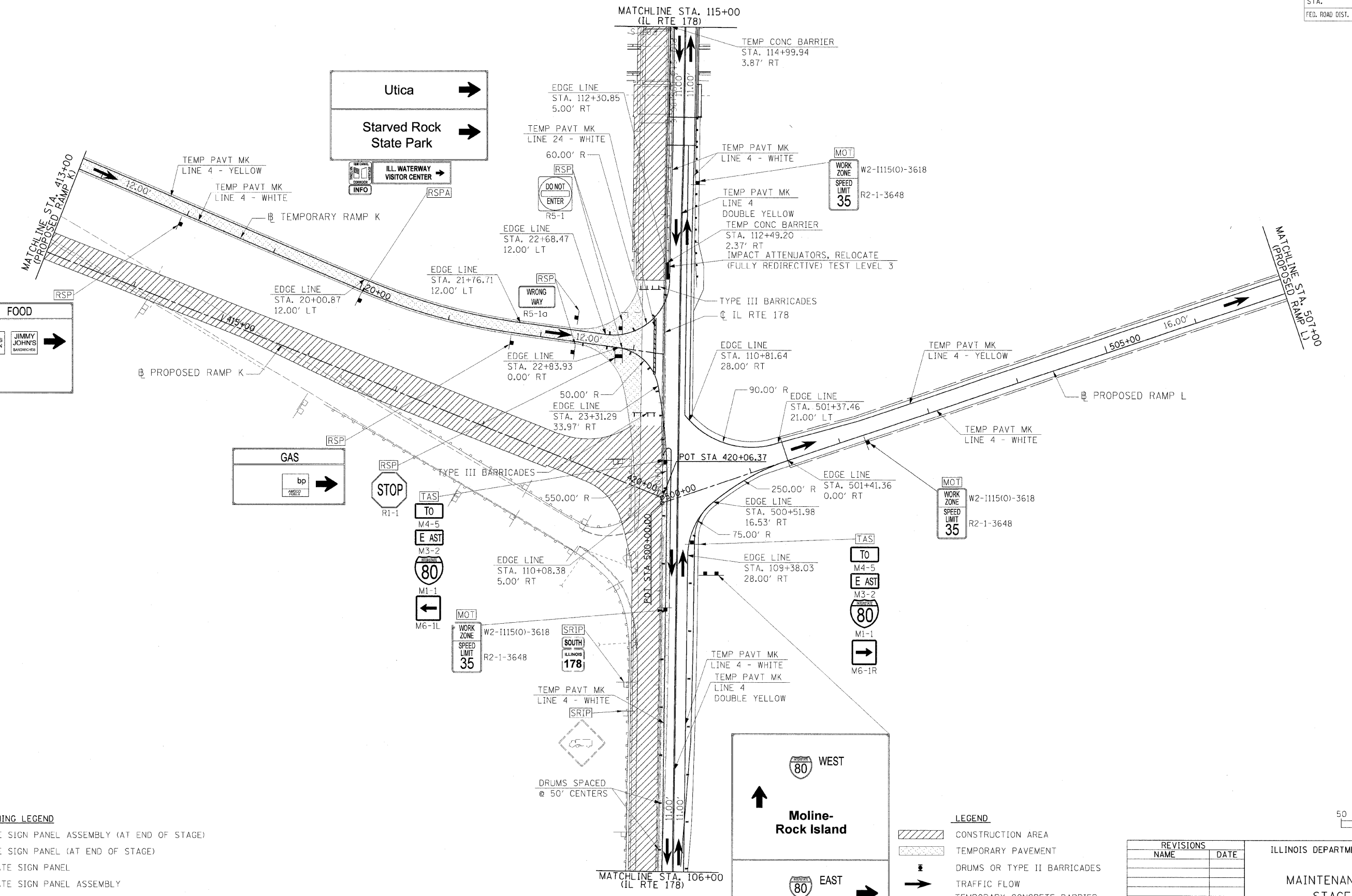


F.A.I. RTE.	SECTION	COUNTY	TOTAL SHEETS	SHEET NO.
80	150-31HBK	LASALLE	492	171
STA.		TO STA.		
FED. ROAD DIST. NO.		ILLINOIS FED. AID PROJECT		



- SIGNING LEGEND**
- [RSPA] REMOVE SIGN PANEL ASSEMBLY (AT END OF STAGE)
 - [RSP] REMOVE SIGN PANEL (AT END OF STAGE)
 - [RLSP] RELOCATE SIGN PANEL
 - [RLSPA] RELOCATE SIGN PANEL ASSEMBLY
 - [SRIP] SIGN TO REMAIN IN PLACE
 - [TAS] TEMPORARY ACCESS SIGNS
 - [MOT] SIGNS TO BE PAID FOR THROUGH TRAFFIC CONTROL STANDARDS

- LEGEND**
- [Hatched Box] CONSTRUCTION AREA
 - [Dotted Box] TEMPORARY PAVEMENT
 - [Double Line] DRUMS OR TYPE II BARRICADES
 - [Arrow] TRAFFIC FLOW
 - [Double Line with Dots] TEMPORARY CONCRETE BARRIER
 - [Vertical Line] TYPE III BARRICADES
 - [Square] SIGN

REVISIONS	
NAME	DATE

ILLINOIS DEPARTMENT OF TRANSPORTATION

MAINTENANCE OF TRAFFIC
STAGE 2 PHASE I
SHEET 6 OF 14

SCALE: VERT. N/A
HORIZ. 1"=50'

DRAWN BY MEW
CHECKED BY

HANSON
Hanson Professional Services Inc.
1525 South Sixth Street
Springfield, Illinois 62703-2886
Offices Nationwide

MODEL NAME = S2 Phase 1 Sh. 6
DATE = 12/23/2009
FILE = 150-31HBK-AC-1021C-S2.dgn
DRAWN = J. J. JOHNSON
REVISED = J. J. JOHNSON
LAYOUT
MEW
DRAWN
REVISED