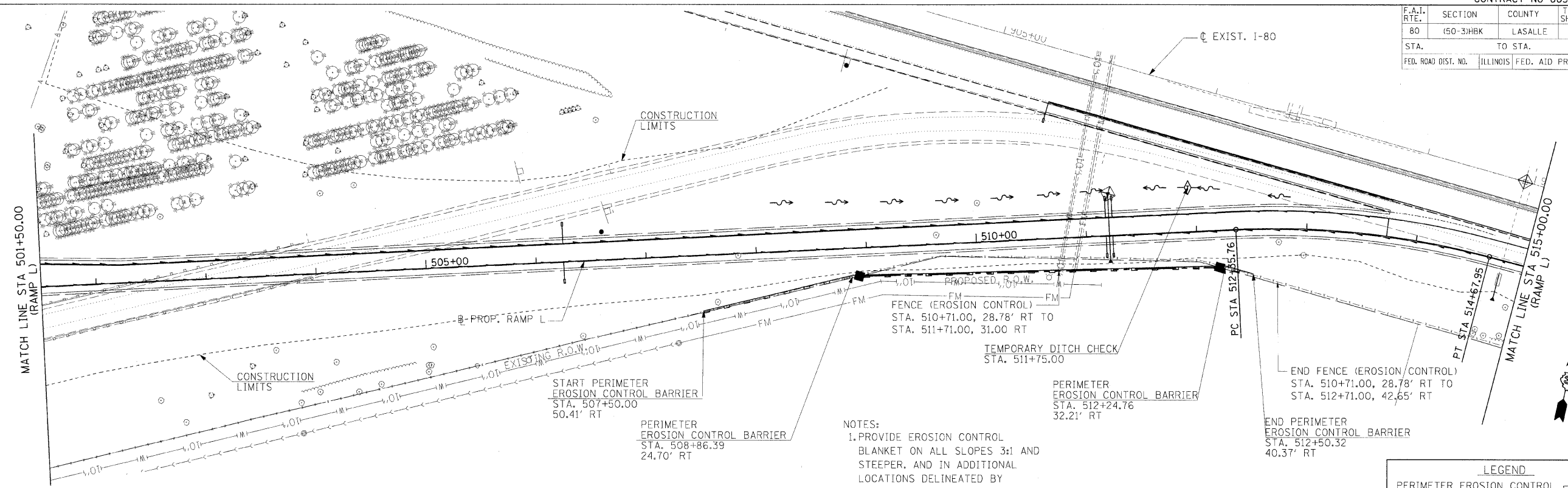


F.A.I. RTE.	SECTION	COUNTY	TOTAL SHEETS	SHEET NO.
80	150-3/HBK	LASALLE	492	195
STA.		TO STA.		
FED. ROAD DIST. NO.		ILLINOIS FED. AID PROJECT		

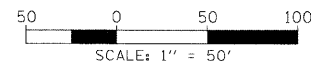
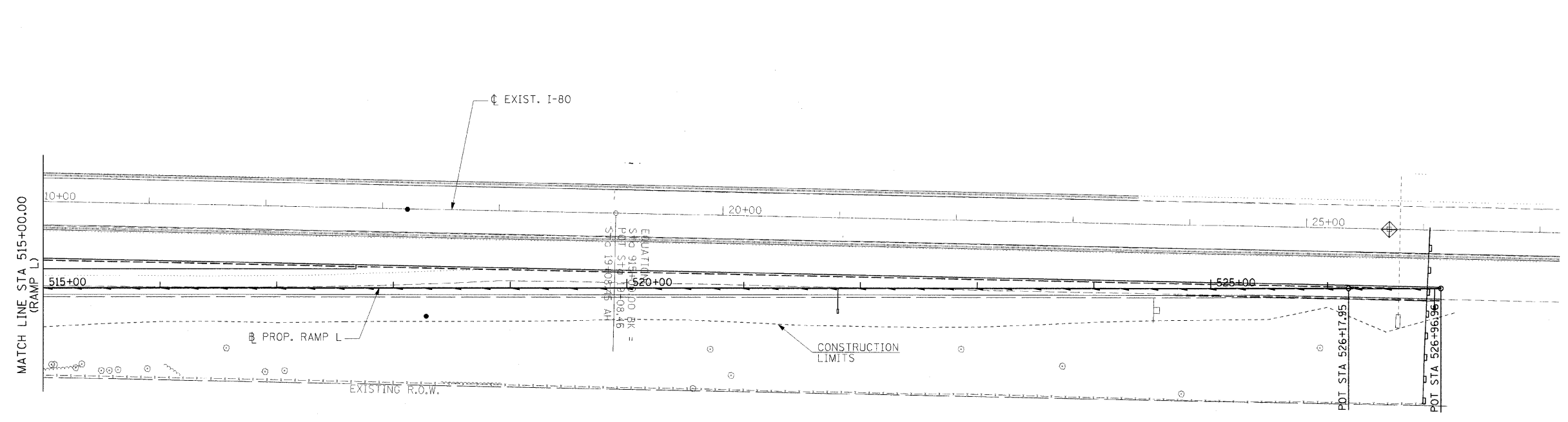


- NOTES:
1. PROVIDE EROSION CONTROL BLANKET ON ALL SLOPES 3:1 AND STEEPER, AND IN ADDITIONAL LOCATIONS DELINEATED BY HATCH SYMBOL ON THIS SHEET.
 2. SEE MAINTENANCE OF TRAFFIC SHEETS FOR TEMPORARY EROSION AND SEDIMENT CONTROL ITEMS ALONG TEMPORARY ALIGNMENTS.

LEGEND

PERIMETER EROSION CONTROL	
DITCH CHECK TEMPORARY	
DITCH CHECK PERMANENT	
INLET & PIPE PROTECTION	
EROSION CONTROL BLANKET	

© Copyright Hanson Professional Services Inc. 2009
HANSON
 Hanson Professional Services Inc.
 1525 South Sixth Street
 Springfield, Illinois 62703-2886
 Offices Nationwide



MODEL NAME = RAMP L
 PLOT DATE = 12/23/2009
 PLOT SCALE = 50.0000
 USER NAME = Johna2009r44

LAYOUT	MTM	10/1/07
DRAWN		
REVIEWED		

REVISIONS	
NAME	DATE

ILLINOIS DEPARTMENT OF TRANSPORTATION

EROSION CONTROL PLAN
RAMP L

SCALE: VERT. DATE
 HORIZ. DATE

DRAWN BY
 CHECKED BY