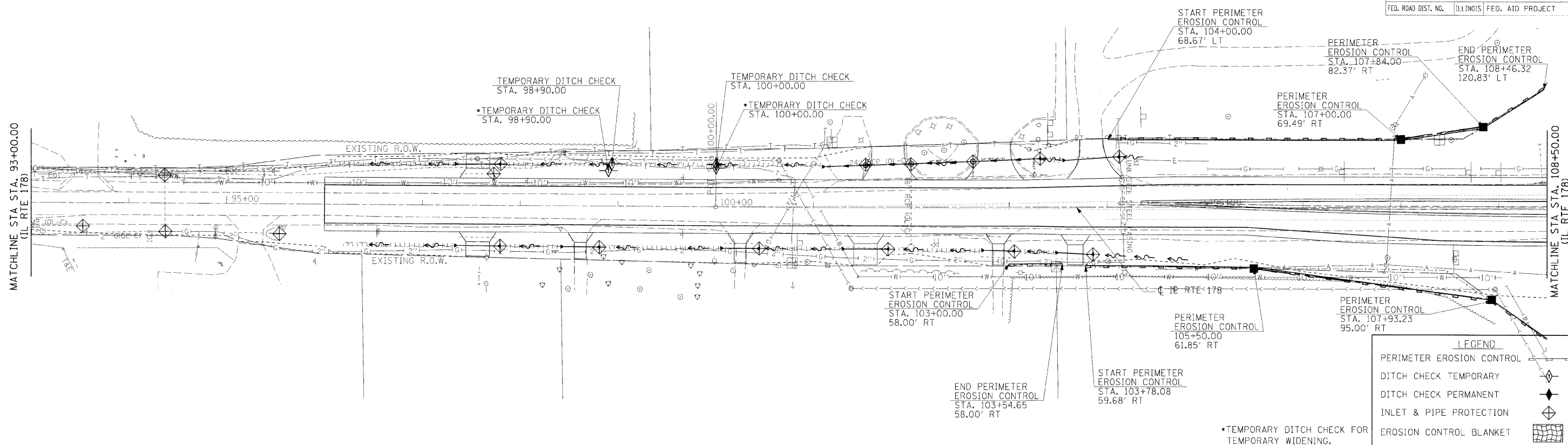


F.A.I. RTE.	SECTION	COUNTY	TOTAL SHEETS	SHEET NO.
80	(50-3)HBK	LASALLE	492	197
STA. TO STA.			ILLINOIS FED. AID PROJECT	
FED. ROAD DIST. NO.				



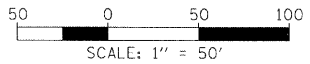
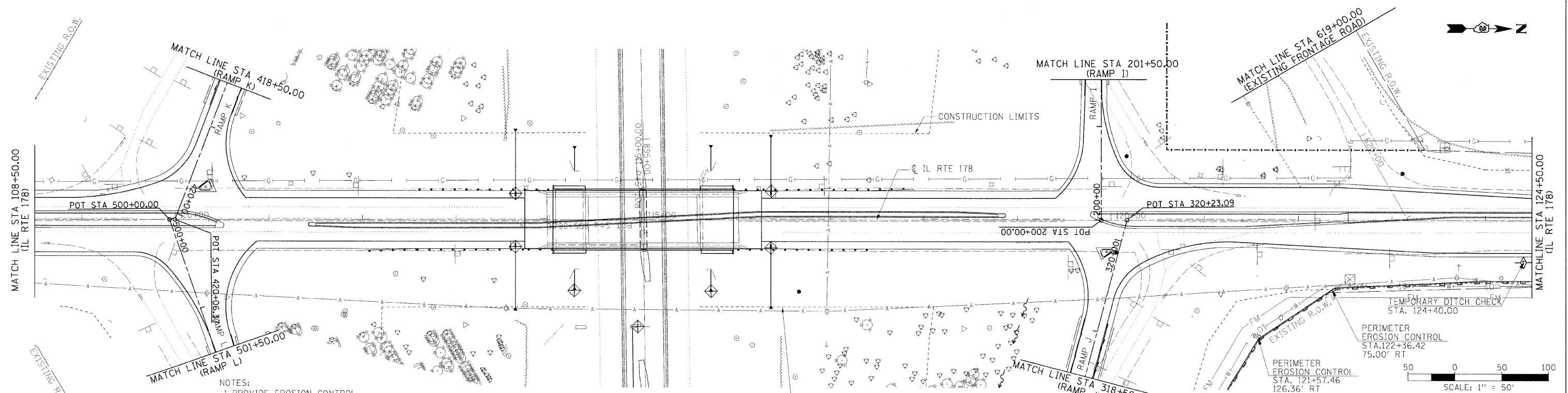
LEGEND

- PERIMETER EROSION CONTROL
- DITCH CHECK TEMPORARY
- DITCH CHECK PERMANENT
- INLET & PIPE PROTECTION
- EROSION CONTROL BLANKET

*TEMPORARY DITCH CHECK FOR TEMPORARY WIDENING.

HANSON
 Hanson Professional Services Inc.
 1525 South Sixth Street
 Springfield, Illinois 62703-2886
 Offices Nationwide

© Copyright Hanson Professional Services Inc. 2009



- NOTES:**
1. PROVIDE EROSION CONTROL BLANKET ON ALL SLOPES 3:1 AND STEEPER, AND IN ADDITIONAL LOCATIONS DECLINEATED BY HATCH SYMBOL ON THIS SHEET.
 2. SEE MAINTENANCE OF TRAFFIC SHEETS FOR TEMPORARY EROSION AND SEDIMENT CONTROL ITEMS ALONG TEMPORARY ALIGNMENTS.

REVISIONS	
NAME	DATE

ILLINOIS DEPARTMENT OF TRANSPORTATION

EROSION CONTROL PLAN
 IL ROUTE 178 (UTICA ROAD)
 STA. 93+00.00 TO STA. 124+50.00

SCALE: VERT. DATE
 HORIZ. DRAWN BY
 CHECKED BY

LAYOUT	MTM	10/1/07
DRAWN	MTM	10/1/07
REVIEWED	MTM	10/1/07

MODEL NAME = IL RTE 178-2
 PLOT DATE = 10/23/2009
 PLOT SCALE = 50.0000
 USER NAME = John@hps.com