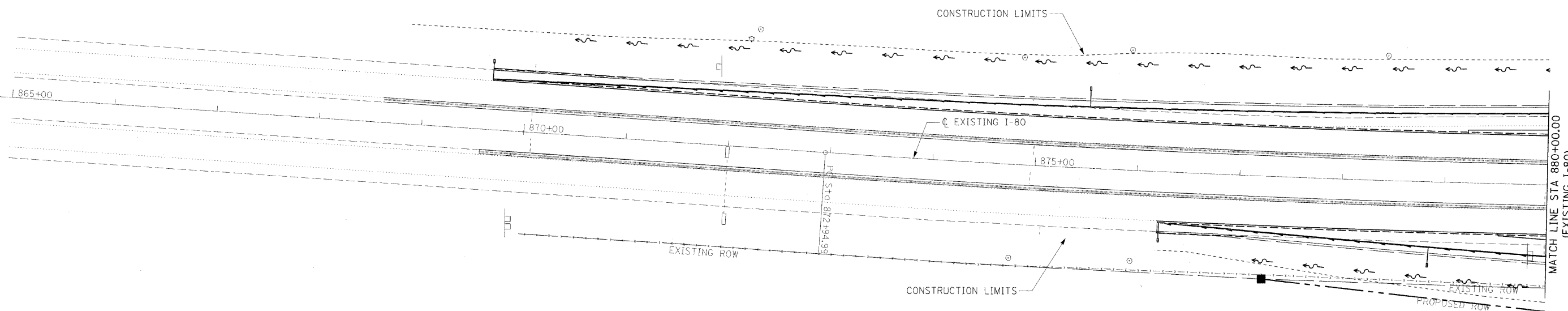


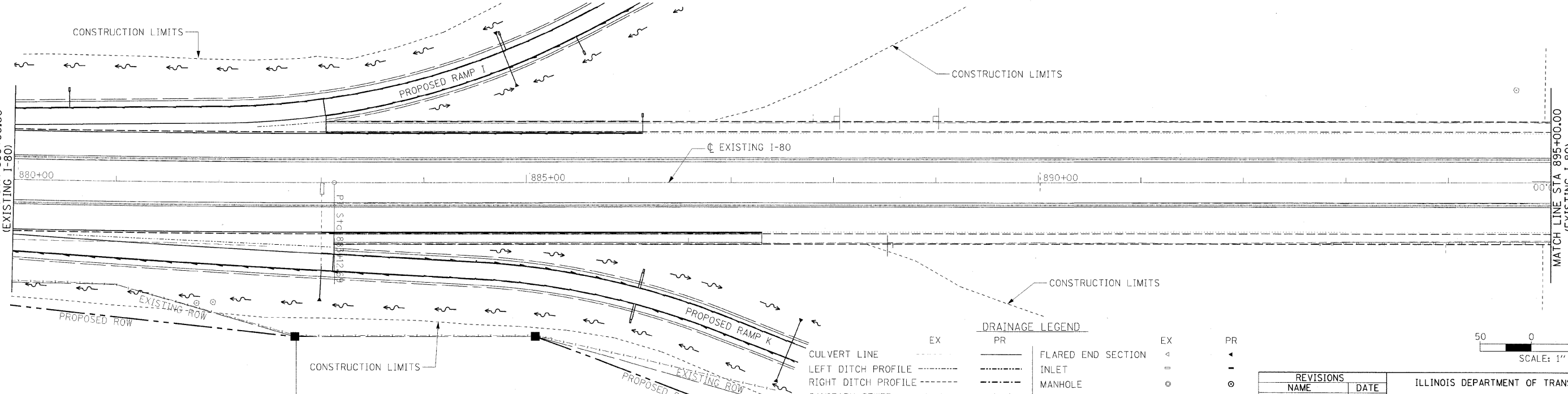
F.A.I. RTE.	SECTION	COUNTY	TOTAL SHEETS	SHEET NO.
80	(50-3)HBK	LASALLE	492	200
STA. 865+00.00 TO STA. 895+00.00				
FED. ROAD DIST. NO.		ILLINOIS FED. AID PROJECT		



NOTES:

1. SEE DRAINAGE PIPE AND STRUCTURE SCHEDULES FOR DRAINAGE INFORMATION.
2. CORRUGATED METAL PIPE (CMP) TO BE PAID FOR AS CLASS D PIPE.
3. REINFORCED CONCRETE PIPE (RCP) TO BE PAID FOR AS CLASS A PIPE.

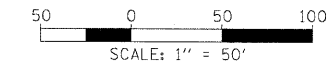
© Copyright Hanson Professional Services Inc. 2009  
**HANSON**  
 Hanson Professional Services Inc.  
 1525 South Sixth Street  
 Springfield, Illinois 62703-2886  
 Offices Nationwide



MODEL NAME = I-80\_Sht\_1  
 PLOT DATE = 12/23/2009  
 PLOT SCALE = 1/4" = 50'  
 USER NAME = John@03944

LAYOUT	KET	01/17/06
DRAWN	KET	01/17/06
REVIEWED	MTM	10/17/07

DRAINAGE LEGEND	
CULVERT LINE	EX: ——— PR: ———
LEFT DITCH PROFILE	EX: - - - - - PR: - - - - -
RIGHT DITCH PROFILE	EX: - - - - - PR: - - - - -
SANITARY SEWER	EX: ——— PR: ———
STORM SEWER	EX: ——— PR: ———
HEADWALL	EX: ——— PR: ———
SUMMIT	EX: ——— PR: ———
ROADWAY DITCH FLOW	EX: ——— PR: ———
SWALE	EX: ——— PR: ———
PIPE UNDERDRAIN (SINGLE)	EX: ——— PR: ———
FLARED END SECTION	EX: ◁ PR: ◁
INLET	EX: ○ PR: ○
MANHOLE	EX: ⊙ PR: ⊙
PIPE DRAIN HEADWALL	EX: ——— PR: ———
RIPRAP	EX: [ ] PR: [ ]
PIPE CALL-OUT	EX: (200) PR: (200)
END OF PIPE LOCATION	EX: [ ] PR: [ ]
PIPE UNDERDRAIN (DOUBLE)	EX: ——— PR: ———



REVISIONS	
NAME	DATE

ILLINOIS DEPARTMENT OF TRANSPORTATION

**PROPOSED I-80  
 DRAINAGE PLAN SHEET  
 STA. 865+00.00 TO STA. 895+00.00**

SCALE: VERT. 1" = 50'  
 HORIZ. 1" = 50'

DRAWN BY KET  
 CHECKED BY