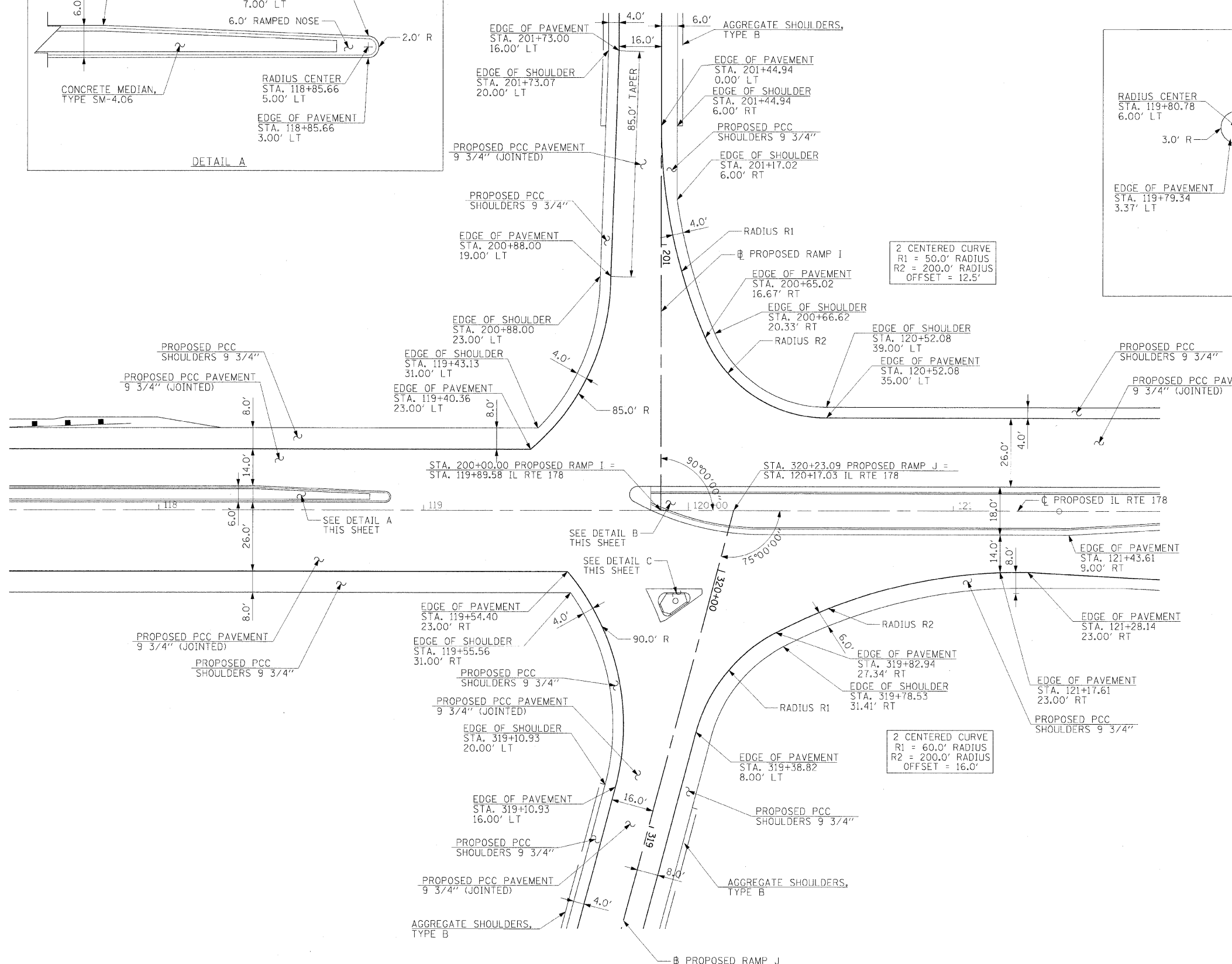
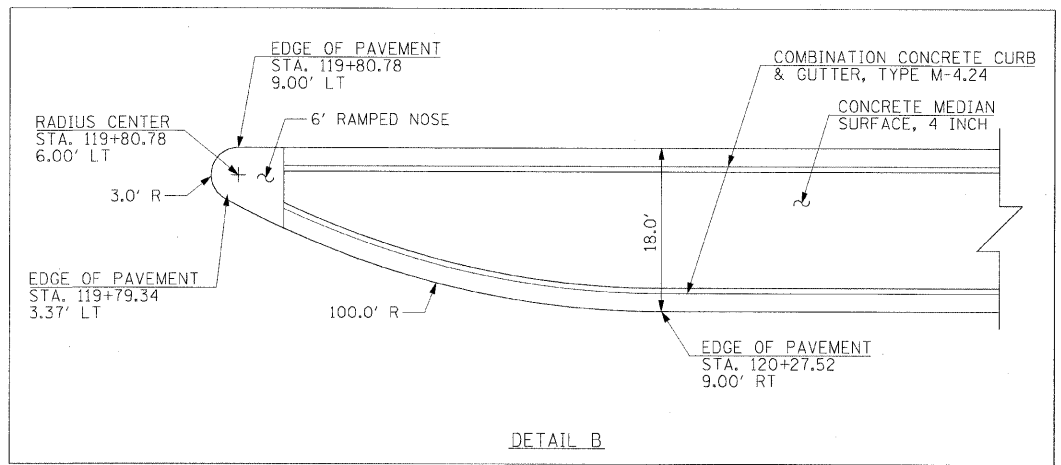
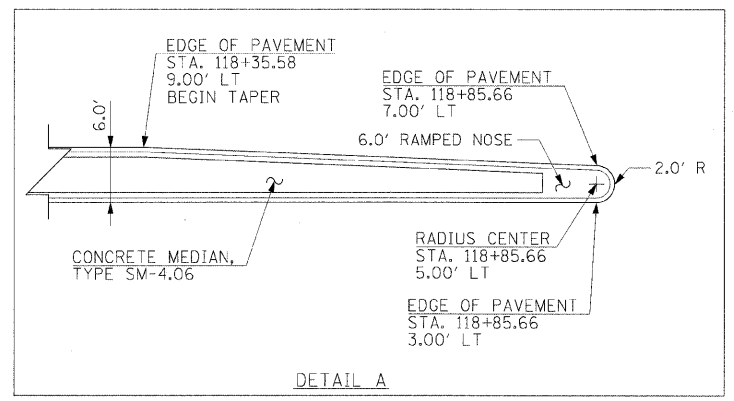
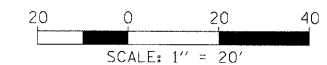
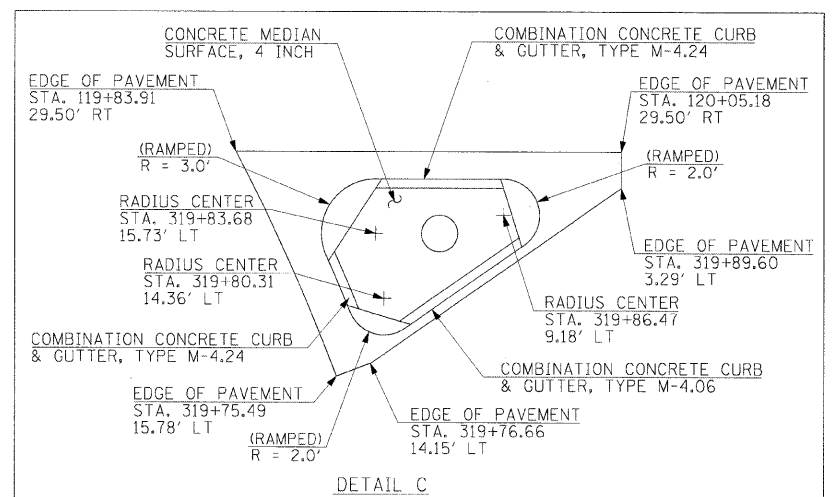


F.A.I. RTE.	SECTION	COUNTY	TOTAL SHEETS	SHEET NO.
80	150-31HBK	LASALLE	492	216
STA.		TO STA.		
FED. ROAD DIST. NO.		ILLINOIS FED. AID PROJECT		



2 CENTERED CURVE
 R1 = 50.0' RADIUS
 R2 = 200.0' RADIUS
 OFFSET = 12.5'

2 CENTERED CURVE
 R1 = 60.0' RADIUS
 R2 = 200.0' RADIUS
 OFFSET = 16.0'



REVISIONS	
NAME	DATE

ILLINOIS DEPARTMENT OF TRANSPORTATION

PROPOSED RAMP I & J INTERSECTION DETAIL

SCALE: VERT. 1" = 20'
 HORIZ. 1" = 20'

DATE _____ DRAWN BY MEW
 CHECKED BY _____

NOTE:
 SEE SIGNING PLANS FOR LOCATIONS
 OF BLOCK-OUTS IN MEDIAN AND ISLAND
 SURFACES REQUIRED FOR SIGN MOUNTING.

HANSON
 Hanson Professional Services Inc.
 1525 South Sixth Street
 Springfield, Illinois 62703-2888
 Offices Nationwide

MODEL NAME = I and J Int
 PLOT DATE = 12/23/2009
 PLOT SCALE = 20.0000
 USER NAME = Johnm009344

LAYOUT	12/05/06
DRAWN	12/05/06
REVIEWED	10/1/07
MEW	
MTM	