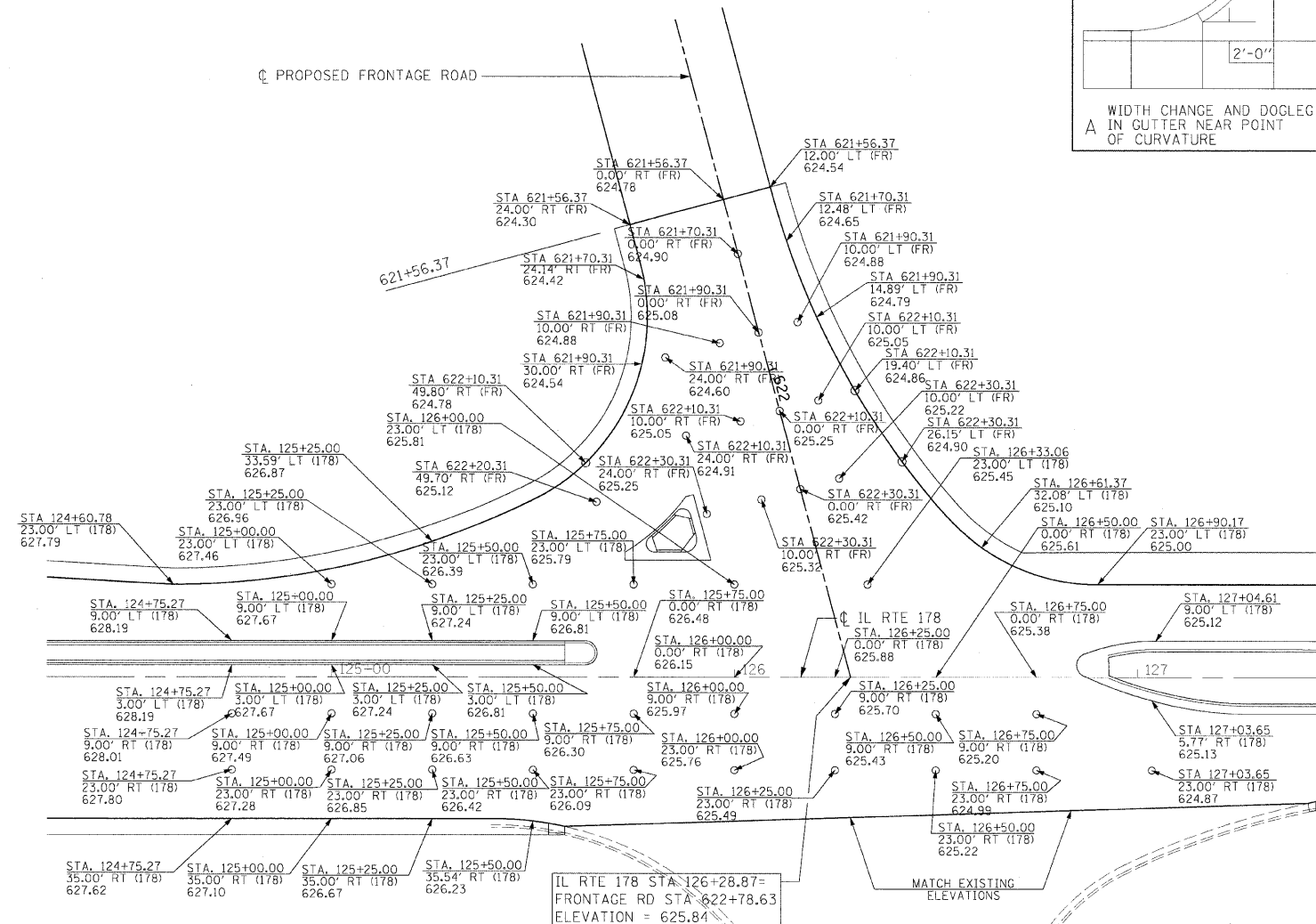
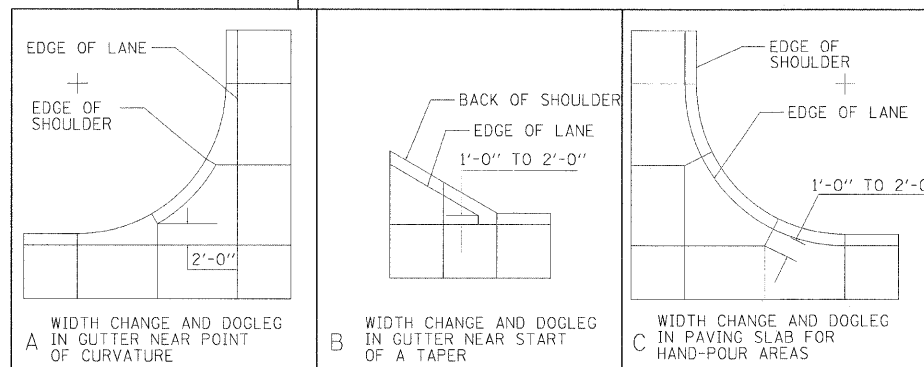
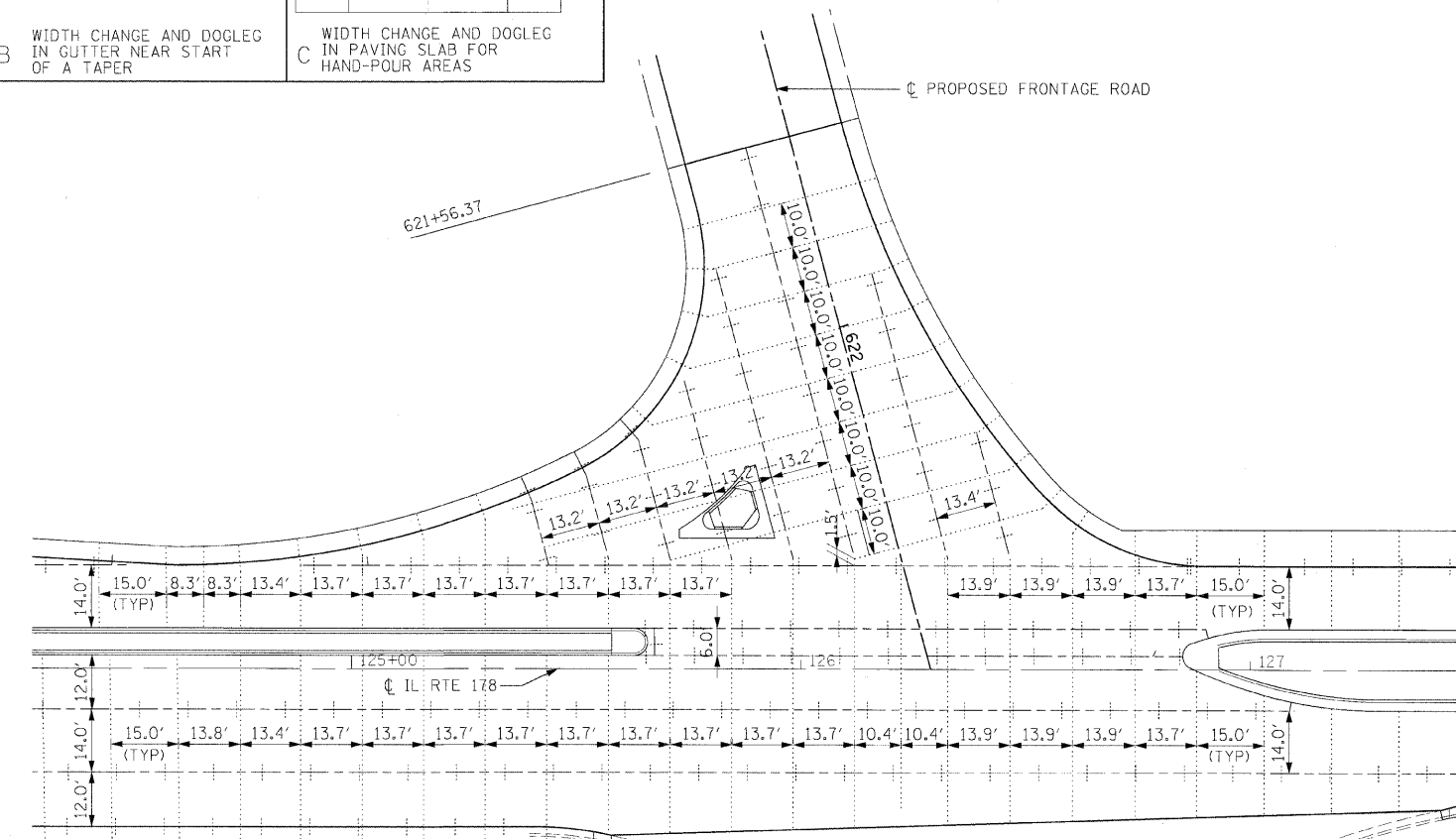


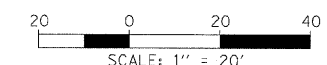
F.A.T. RTE.	SECTION	COUNTY	TOTAL SHEETS	SHEET NO.
80	150-31HK	LASALLE	492	221
STA.		TO STA.		
FED. ROAD DIST. NO.		ILLINOIS FED. AID PROJECT		



INTERSECTION ELEVATION DETAIL  
FRONTAGE ROAD/IL RTE 178



INTERSECTION JOINTING DETAIL  
FRONTAGE ROAD/IL RTE 178



**LEGEND**  
(178) = IL. RTE. 178  
(FR) = FRONTAGE ROAD

STATION  
OFFSET (BASELINE)  
ELEVATION

**LEGEND**

- +---+--- SAWED LONGITUDINAL JOINT OR LONGITUDINAL CONSTRUCTION JOINT
- ..... DOWELED TRANSVERSE CONTRACTION JOINT
- EXPANSION JOINT

REVISIONS	
NAME	DATE

ILLINOIS DEPARTMENT OF TRANSPORTATION  
**INTERSECTION JOINTING & ELEVATION DETAIL  
PROPOSED FRONTAGE ROAD  
AND IL RTE 178**  
SCALE: VERT. 1" = 20'  
HORIZ. 1" = 20'  
DRAWN BY RDJ  
CHECKED BY RXC



MODEL NAME = Frontage Rd J  
PLOT DATE = 12/23/2009  
DRAWN BY = RDJ  
REVIEWED BY = RXC  
USER NAME = Johna0944