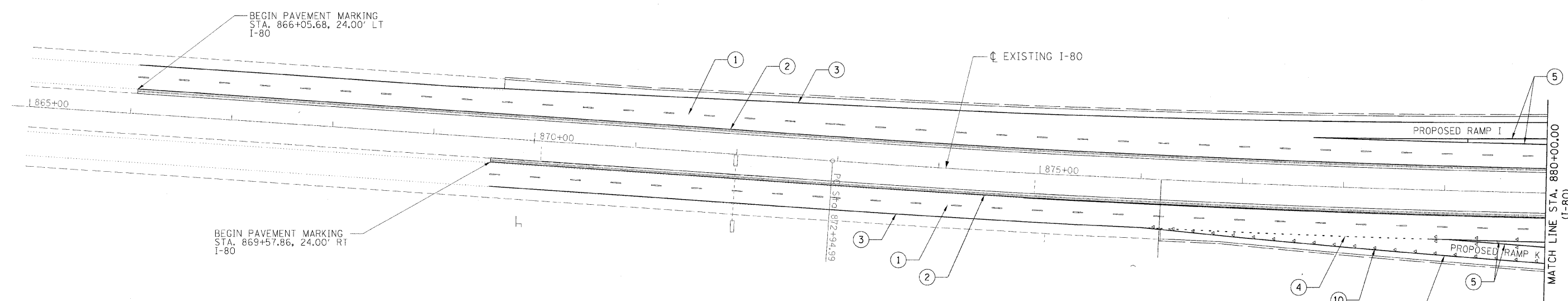
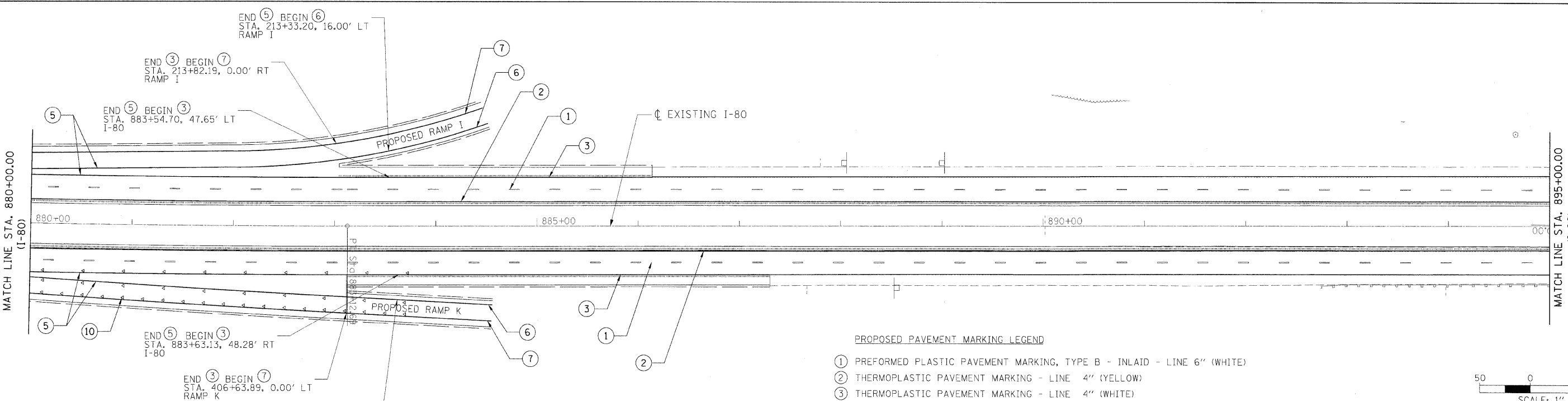


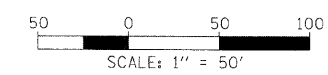
F.A.I. RTE.	SECTION	COUNTY	TOTAL SHEETS	SHEET NO.
80	(50-3)HBK	LASALLE	492	222
STA. 865+00.00		TO STA. 895+00.00		
FED. ROAD DIST. NO.		ILLINOIS	FED. AID PROJECT	



NOTES:
 1. SEE RAMP K PAVEMENT MARKING SHEETS FOR RAMP K PAVEMENT MARKING
 2. SEE RAMP I PAVEMENT MARKING SHEETS FOR RAMP I PAVEMENT MARKING



- PROPOSED PAVEMENT MARKING LEGEND
- ① PREFORMED PLASTIC PAVEMENT MARKING, TYPE B - INLAID - LINE 6" (WHITE)
 - ② THERMOPLASTIC PAVEMENT MARKING - LINE 4" (YELLOW)
 - ③ THERMOPLASTIC PAVEMENT MARKING - LINE 4" (WHITE)
 - ④ THERMOPLASTIC PAVEMENT MARKING - LINE 8" (DOTTED WHITE)
 - ⑤ THERMOPLASTIC PAVEMENT MARKING - LINE 8" (WHITE)
 - ⑥ POLYUREA PAVEMENT MARKING TYPE I - LINE 4" (YELLOW)
 - ⑦ POLYUREA PAVEMENT MARKING TYPE I - LINE 4" (WHITE)
 - ⑧ POLYUREA PAVEMENT MARKING TYPE I - LETTERS & SYMBOLS (WHITE)
 - ⑨ POLYUREA PAVEMENT MARKING TYPE I - LINE 8" (WHITE)
 - ⑩ RAISED REFLECTIVE PAVEMENT MARKER



REVISIONS	
NAME	DATE

ILLINOIS DEPARTMENT OF TRANSPORTATION

PAVEMENT MARKING PLAN
I-80

SCALE: VERT. 1" = 50'
HORIZ. 1" = 50'

DATE: DRAWN BY RDJ
CHECKED BY

HANSON
 Hanson Professional Services Inc.
 1526 South Sixth Street
 Springfield, Illinois 62703-2886
 Offices Nationwide

MODEL NAME = FAI-80 Sht 1
 FILE NAME = I-80 Pavement Marking Plan.dgn
 PLOT SCALE = 1/8" = 1'-0"
 USER NAME = jahn00944

LAYOUT	01/09/06
DRAWN	01/09/06
REVIEWED	01/07/07