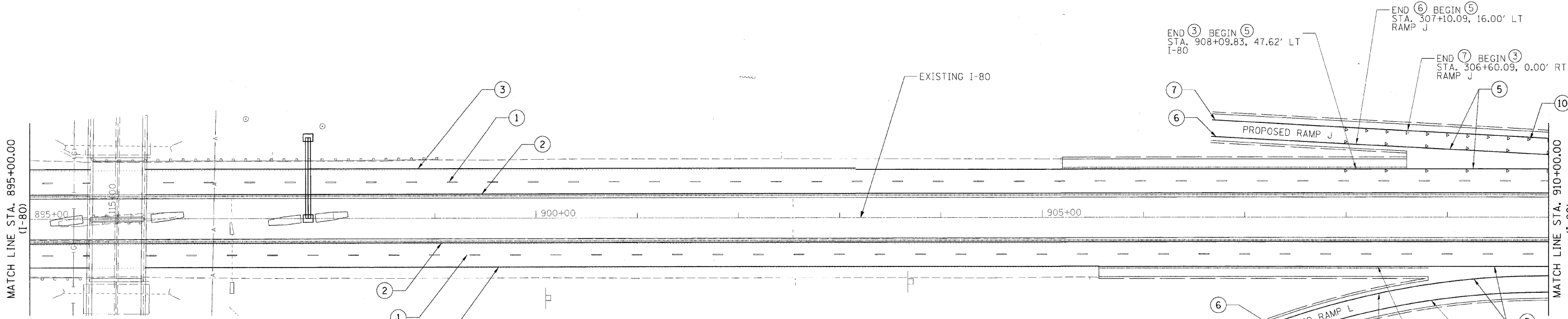
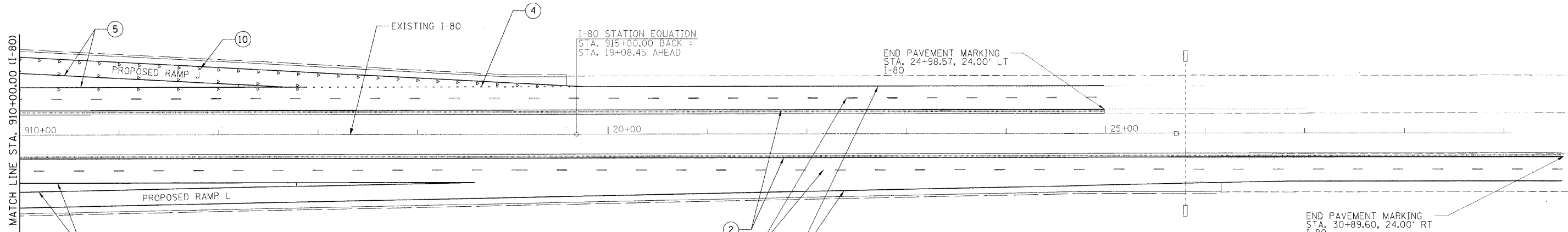
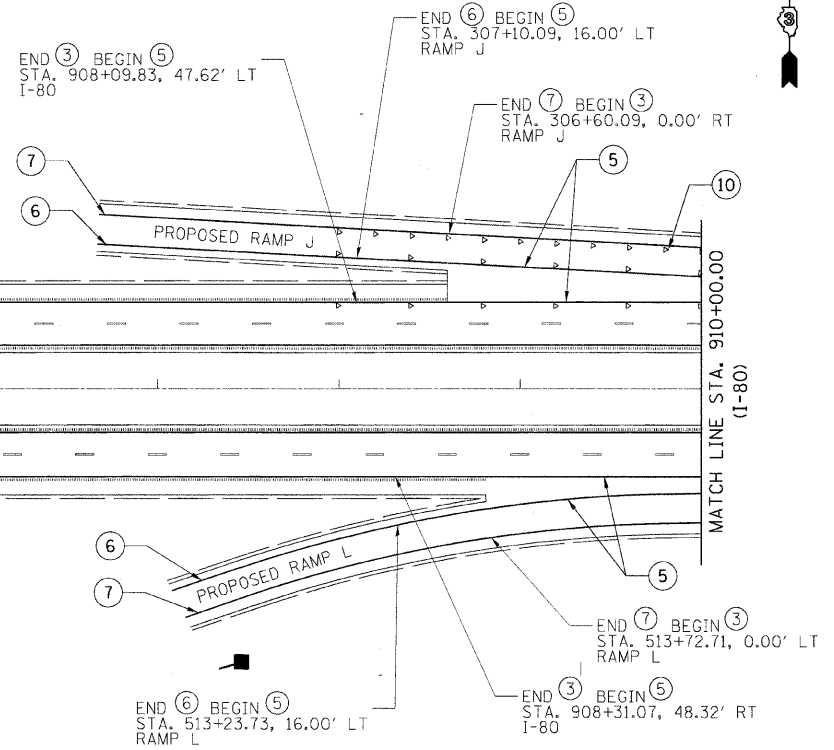


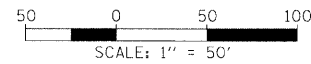
F.A.I. RTE.	SECTION	COUNTY	TOTAL SHEETS	SHEET NO.
80	150-318K	LASALLE	492	223
STA. 895+00.00		TO STA. 29+00.00		
FED. ROAD DIST. NO.		ILLINOIS	FED. AID PROJECT	



NOTES:
 1. SEE RAMP J PAVEMENT MARKING SHEETS FOR RAMP J PAVEMENT MARKING
 2. SEE RAMP L PAVEMENT MARKING SHEETS FOR RAMP L PAVEMENT MARKING



- PROPOSED PAVEMENT MARKING LEGEND
- ① PREFORMED PLASTIC PAVEMENT MARKING, TYPE B - INLAID - LINE 6" (WHITE)
 - ② THERMOPLASTIC PAVEMENT MARKING - LINE 4" (YELLOW)
 - ③ THERMOPLASTIC PAVEMENT MARKING - LINE 4" (WHITE)
 - ④ THERMOPLASTIC PAVEMENT MARKING - LINE 8" (DOTTED WHITE)
 - ⑤ THERMOPLASTIC PAVEMENT MARKING - LINE 8" (WHITE)
 - ⑥ POLYUREA PAVEMENT MARKING TYPE I - LINE 4" (YELLOW)
 - ⑦ POLYUREA PAVEMENT MARKING TYPE I - LINE 4" (WHITE)
 - ⑧ POLYUREA PAVEMENT MARKING TYPE I - LETTERS & SYMBOLS (WHITE)
 - ⑨ POLYUREA PAVEMENT MARKING TYPE I - LINE 8" (WHITE)
 - ⑩ RAISED REFLECTIVE PAVEMENT MARKER



REVISIONS	
NAME	DATE

ILLINOIS DEPARTMENT OF TRANSPORTATION

PAVEMENT MARKING PLAN
I-80

SCALE: VERT. 1" = 50'
HORIZ. 1" = 50'

DRAWN BY RDJ
CHECKED BY

© Copyright Hanson Professional Services Inc. 2009
HANSON
 Hanson Professional Services Inc.
 1525 South Sixth Street
 Springfield, Illinois 62703-2886
 Offices Nationwide

MODEL NAME = FAI-80 Sht. 2
 PLOT DATE = 12/23/2009
 FILE NAME = C:\PM\Export\C-1228\Krdgn
 USER NAME = Johna200714

LAYOUT	DATE	BY
NEW	01/09/06	
DRAWN	01/09/06	
REVIEWED	10/1/07	