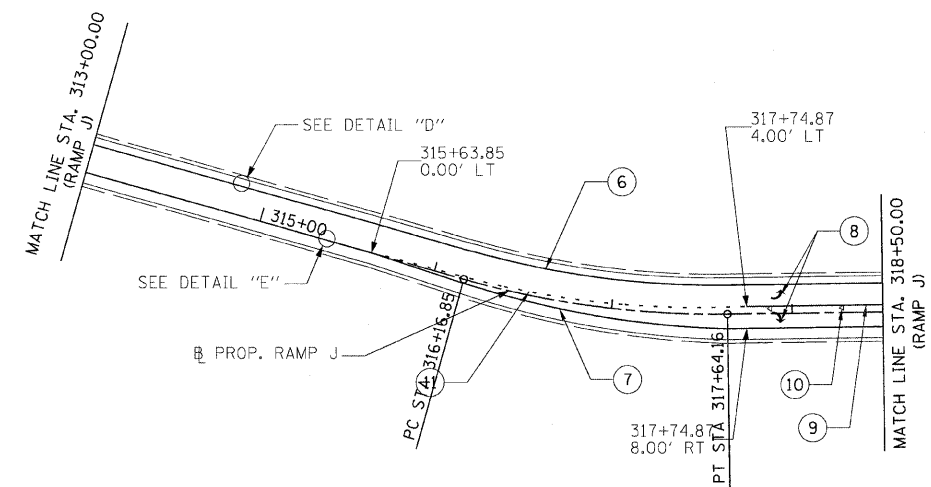
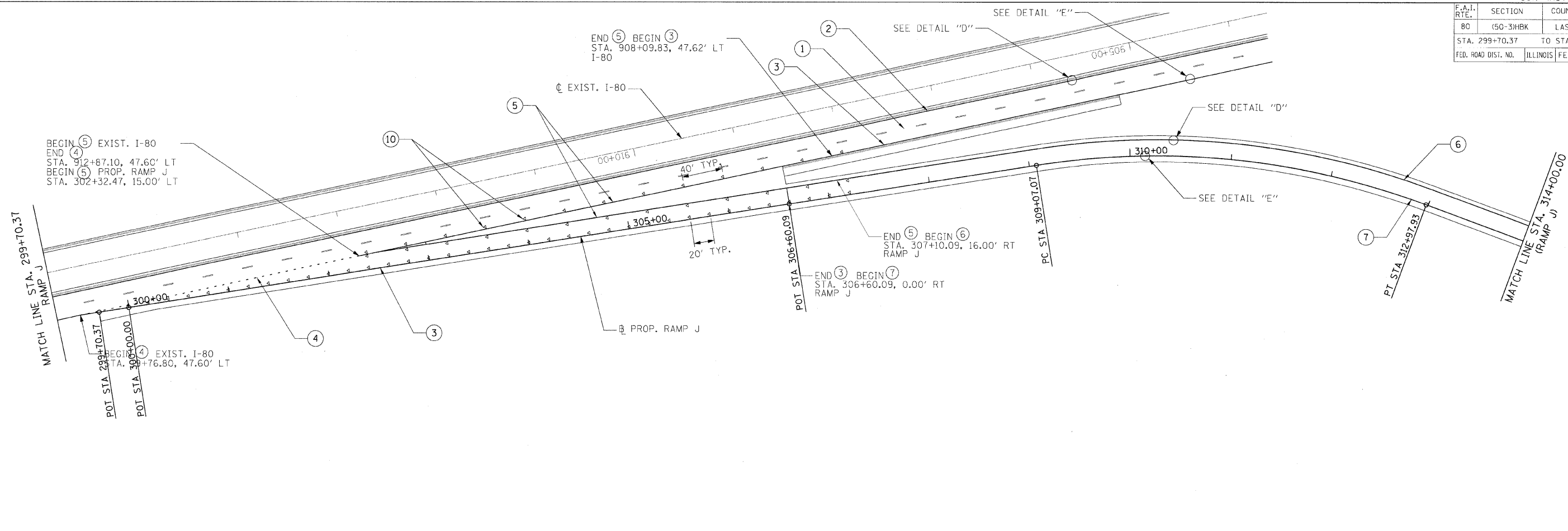


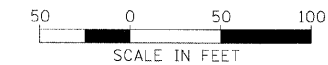
F.A.J. RTE.	SECTION	COUNTY	TOTAL SHEETS	SHEET NO.
80	(50-3)HBK	LASALLE	492	225
STA. 299+70.37		TO STA. 318+50.00		
FED. ROAD DIST. NO.		ILLINOIS FED. AID PROJECT		



NOTES:
 1. SEE I-80 PAVEMENT MARKING SHEETS FOR I-80 PAVEMENT MARKING
 2. SEE PAVEMENT MARKING DETAILS SHEET FOR ADDITIONAL PAVEMENT MARKING AND RAISED REFLECTIVE PAVEMENT MARKER LAYOUT

PROPOSED PAVEMENT MARKING LEGEND

- ① PREFORMED PLASTIC PAVEMENT MARKING, TYPE B - INLAID - LINE 6" (WHITE)
- ② THERMOPLASTIC PAVEMENT MARKING - LINE 4" (YELLOW)
- ③ THERMOPLASTIC PAVEMENT MARKING - LINE 4" (WHITE)
- ④ THERMOPLASTIC PAVEMENT MARKING - LINE 8" (DOTTED WHITE)
- ⑤ THERMOPLASTIC PAVEMENT MARKING - LINE 8" (WHITE)
- ⑥ POLYUREA PAVEMENT MARKING TYPE I - LINE 4" (YELLOW)
- ⑦ POLYUREA PAVEMENT MARKING TYPE I - LINE 4" (WHITE)
- ⑧ POLYUREA PAVEMENT MARKING TYPE I - LETTERS & SYMBOLS (WHITE)
- ⑨ POLYUREA PAVEMENT MARKING TYPE I - LINE 8" (WHITE)
- ⑩ RAISED REFLECTIVE PAVEMENT MARKER
- ⑪ POLYUREA PAVEMENT MARKING TYPE I - LINE 8" (DOTTED WHITE)



REVISIONS	
NAME	DATE

ILLINOIS DEPARTMENT OF TRANSPORTATION

PAVEMENT MARKING PLAN
RAMP J

SCALE: VERT. 1"=50'
HORIZ. 1"=50'

DRAWN BY JAP
CHECKED BY

© Copyright Hanson Professional Services Inc. 2009
HANSON
 Hanson Professional Services Inc.
 1525 South Sixth Street
 Springfield, Illinois 62703-2886
 Offices Nationwide

MODEL NAME	= RAMP_J
PLOT DATE	= 12/23/2009
FILE	= C:\Users\jap\Documents\1228RK.dgn
SCALE	= 1"=50'
USER	= johns200744
USER NAME	= johns200744

LAYOUT	JAP	07/12/05
DRAWN	JAP	07/12/05
REVIEWED	MTM	10/17/07