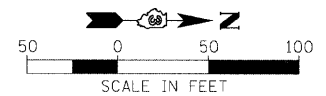
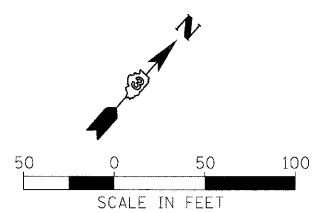


F.A.I. RTE.	SECTION	COUNTY	TOTAL SHEETS	SHEET NO.
80	150-31BK	LASALLE	492	230
STA. TO STA.		ILLINOIS FED. AID PROJECT		
FED. ROAD DIST. NO.				

MATCH LINE  
STA. 615+34.00

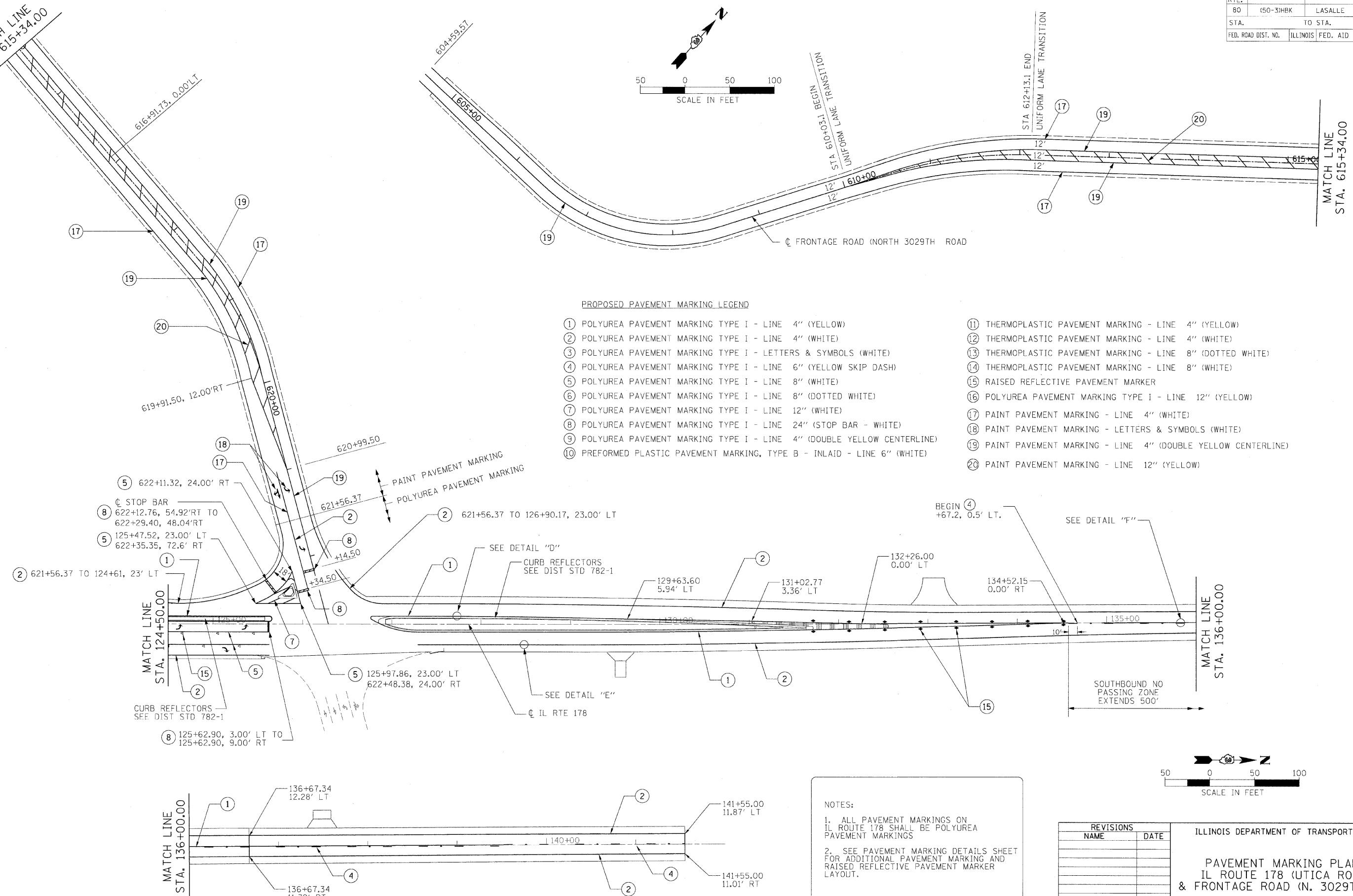
MATCH LINE  
STA. 615+34.00



**HANSON**  
Hanson Professional Services Inc.  
1525 South Sixth Street  
Springfield, Illinois 62703-2886  
Offices Nationwide

MODEL NAME = IL RTE 178 SHEET 3  
PLOT DATE = 12/23/2009  
PLOT SCALE = 50/800  
USER NAME = jjohns09/44

LAYOUT	MTM	10/1/07
DRAWN		
REVIEWED		



PROPOSED PAVEMENT MARKING LEGEND

- |   |   |
|---|---|
| ① POLYUREA PAVEMENT MARKING TYPE I - LINE 4" (YELLOW)                   | ⑪ THERMOPLASTIC PAVEMENT MARKING - LINE 4" (YELLOW)           |
| ② POLYUREA PAVEMENT MARKING TYPE I - LINE 4" (WHITE)                    | ⑫ THERMOPLASTIC PAVEMENT MARKING - LINE 4" (WHITE)            |
| ③ POLYUREA PAVEMENT MARKING TYPE I - LETTERS & SYMBOLS (WHITE)          | ⑬ THERMOPLASTIC PAVEMENT MARKING - LINE 8" (DOTTED WHITE)     |
| ④ POLYUREA PAVEMENT MARKING TYPE I - LINE 6" (YELLOW SKIP DASH)         | ⑭ THERMOPLASTIC PAVEMENT MARKING - LINE 8" (WHITE)            |
| ⑤ POLYUREA PAVEMENT MARKING TYPE I - LINE 8" (WHITE)                    | ⑮ RAISED REFLECTIVE PAVEMENT MARKER                           |
| ⑥ POLYUREA PAVEMENT MARKING TYPE I - LINE 8" (DOTTED WHITE)             | ⑯ POLYUREA PAVEMENT MARKING TYPE I - LINE 12" (YELLOW)        |
| ⑦ POLYUREA PAVEMENT MARKING TYPE I - LINE 12" (WHITE)                   | ⑰ PAINT PAVEMENT MARKING - LINE 4" (WHITE)                    |
| ⑧ POLYUREA PAVEMENT MARKING TYPE I - LINE 24" (STOP BAR - WHITE)        | ⑱ PAINT PAVEMENT MARKING - LETTERS & SYMBOLS (WHITE)          |
| ⑨ POLYUREA PAVEMENT MARKING TYPE I - LINE 4" (DOUBLE YELLOW CENTERLINE) | ⑲ PAINT PAVEMENT MARKING - LINE 4" (DOUBLE YELLOW CENTERLINE) |
| ⑩ PREFORMED PLASTIC PAVEMENT MARKING, TYPE B - INLAID - LINE 6" (WHITE) | ⑳ PAINT PAVEMENT MARKING - LINE 12" (YELLOW)                  |

NOTES:  
1. ALL PAVEMENT MARKINGS ON IL ROUTE 178 SHALL BE POLYUREA PAVEMENT MARKINGS  
2. SEE PAVEMENT MARKING DETAILS SHEET FOR ADDITIONAL PAVEMENT MARKING AND RAISED REFLECTIVE PAVEMENT MARKER LAYOUT.

REVISIONS	
NAME	DATE

ILLINOIS DEPARTMENT OF TRANSPORTATION  
  
PAVEMENT MARKING PLANS  
IL ROUTE 178 (UTICA ROAD)  
& FRONTAGE ROAD (N. 3029TH RD.)  
  
SCALE: VERT. \_\_\_\_\_  
HORIZ. \_\_\_\_\_  
DATE \_\_\_\_\_  
DRAWN BY \_\_\_\_\_  
CHECKED BY \_\_\_\_\_