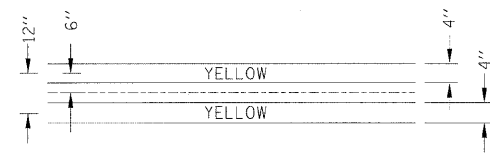
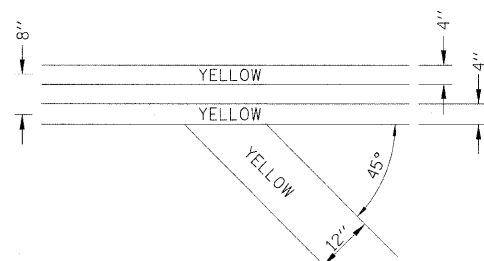


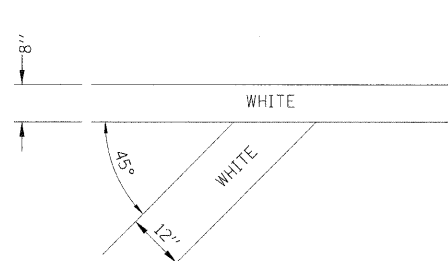
F.A.I. RTE.	SECTION	COUNTY	TOTAL SHEETS	SHEET NO.
80	(50-3)HBK	LASALLE	492	231
STA.		TO STA.		
FED. ROAD DIST. NO.		ILLINOIS FED. AID PROJECT		



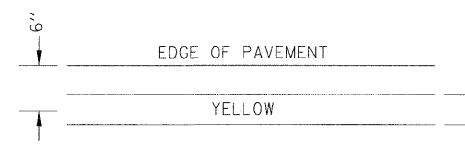
DETAIL "A"



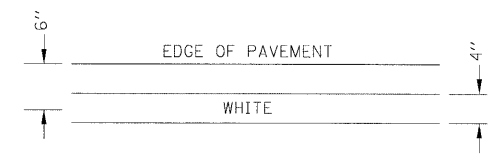
DETAIL "B"



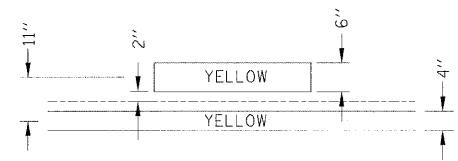
DETAIL "C"



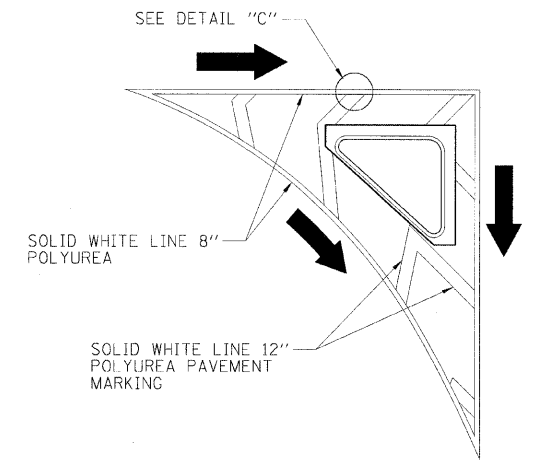
MEDIAN EDGE STRIPE DETAIL "D"



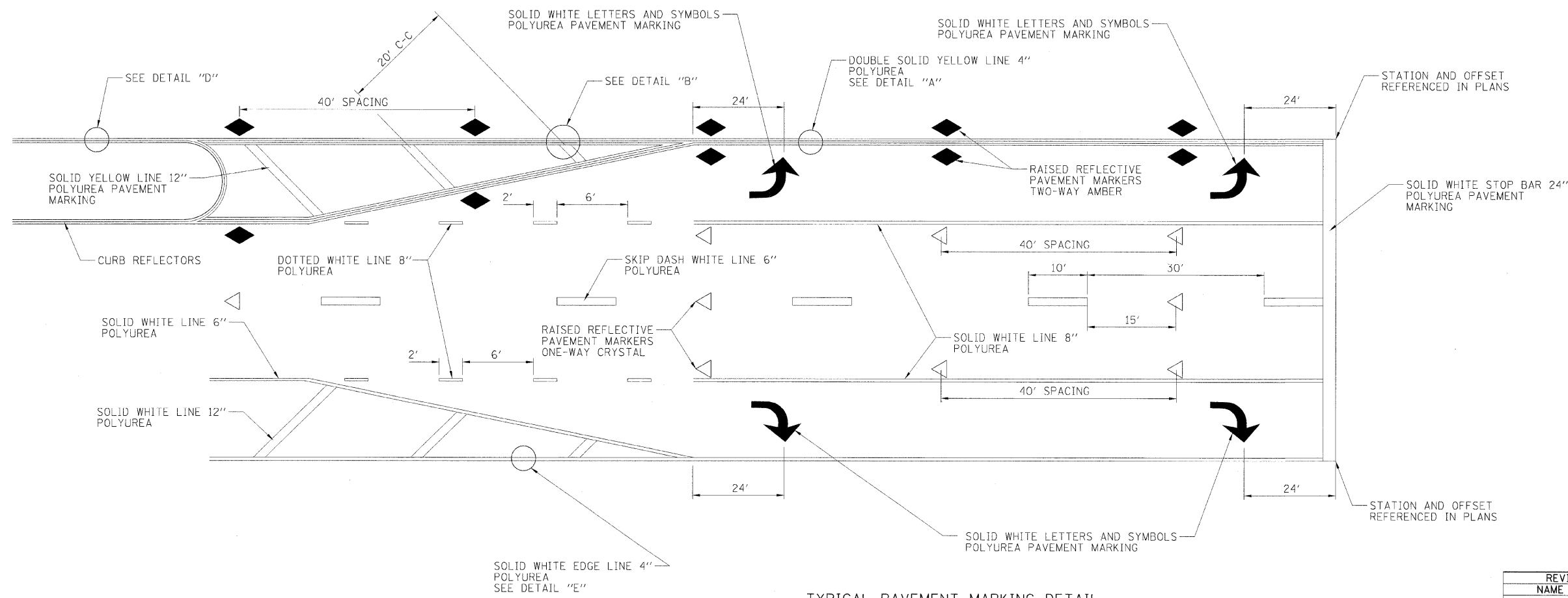
EDGE STRIPE DETAIL "E"



DETAIL "F"



ISLAND MARKING DETAIL



TYPICAL PAVEMENT MARKING DETAIL

NOTE:
1. ALL PAVEMENT MARKINGS ON PORTLAND CEMENT CONCRETE AND ON IL ROUTE 178 SHALL BE POLYUREA PAVEMENT MARKINGS.

REVISIONS	
NAME	DATE

ILLINOIS DEPARTMENT OF TRANSPORTATION

PAVEMENT MARKING PLANS
DETAILS

SCALE: VERT. _____
 HORIZ. _____
DATE _____ DRAWN BY JAP
 CHECKED BY _____

© Copyright Hanson Professional Services Inc. 2009
HANSON
Hanson Professional Services Inc.
1525 South Sixth Street
Springfield, Illinois 62703-2886
Offices Nationwide

MODEL NAME = DETAIL_PM
PLOT DATE = 12/23/2009
FILE NAME = CAPM_Expot-AC-120Mk.dgn
PLOT SCALE = 49.9997 / 1
USER NAME = JohnM@h4

LAYOUT JAP 07/12/05
DRAWN JAP 07/12/05
REVIEWED MTM 10/27/07