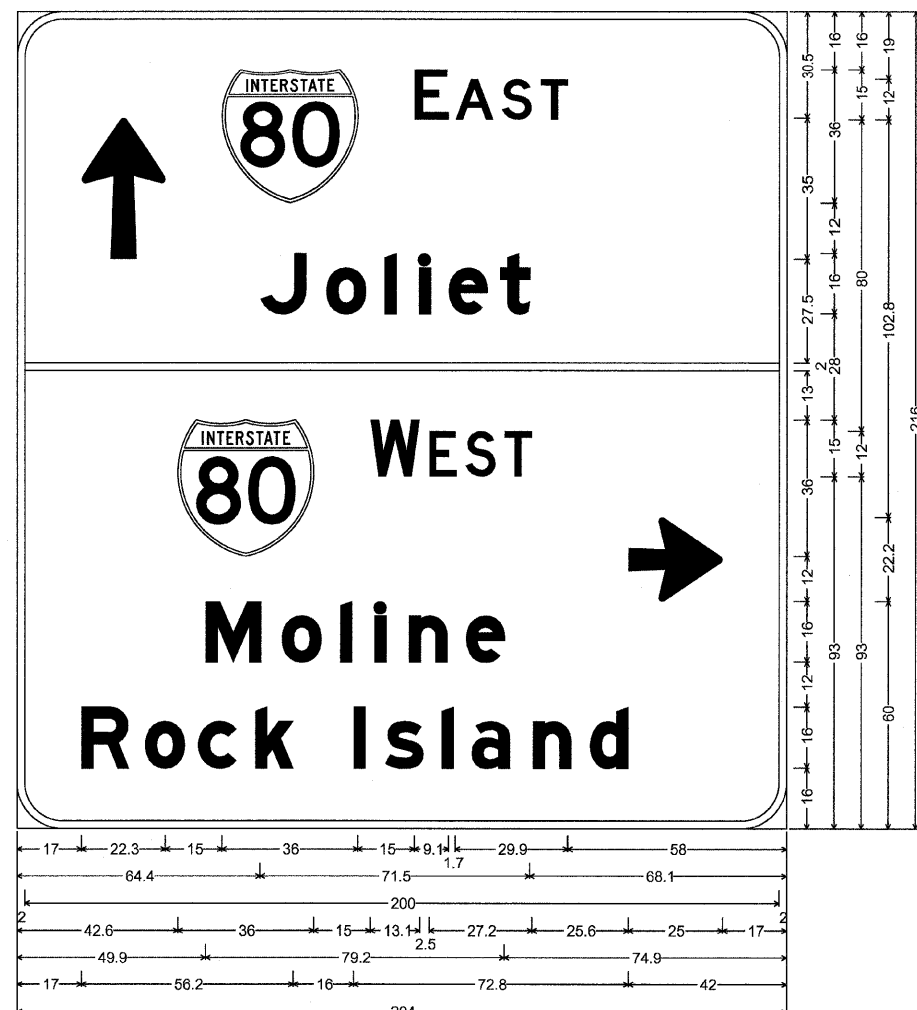


F.A.I. RTE.	SECTION	COUNTY	TOTAL SHEETS	SHEET NO.
80	(50-3)HBK	LASALLE	492	242
STA.		TO STA.		
FED. ROAD DIST. NO.		ILLINOIS FED. AID PROJECT		

SIGN 4
IL 178
STA. 120+50

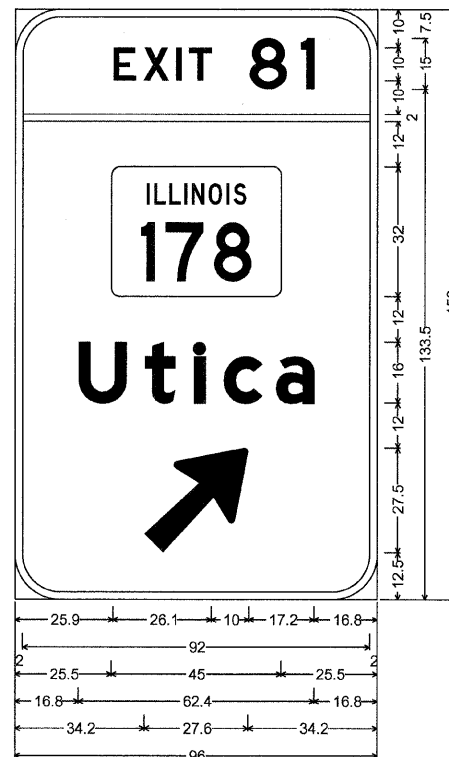


12.0" Radius, 2.0" Border, White on Green;
Arrow 160 - 35.0° 90°; [EAST] D; [Joliet] E Mod; [WEST] D; [Moline] E Mod; [Rock Island] E Mod;
Arrow 160 - 25.0° 0°;

Table of widths and spaces.

17.0	22.3	15.0	36.0	15.0	9.1	1.7	29.9	58.0						
64.4	71.5	68.1	200	42.6	36.0	15.0	13.1	27.2	25.6	25.0	17.0			
49.9	79.2	74.9	2.0	200.0	2.0	42.6	36.0	15.0	13.1	27.2	25.6	25.0	17.0	
17.0	56.2	16.0	72.8	42.0	204	17.0	22.3	15.0	36.0	15.0	9.1	1.7	29.9	58.0

SIGN 5
RAMP K
STA. 399+70

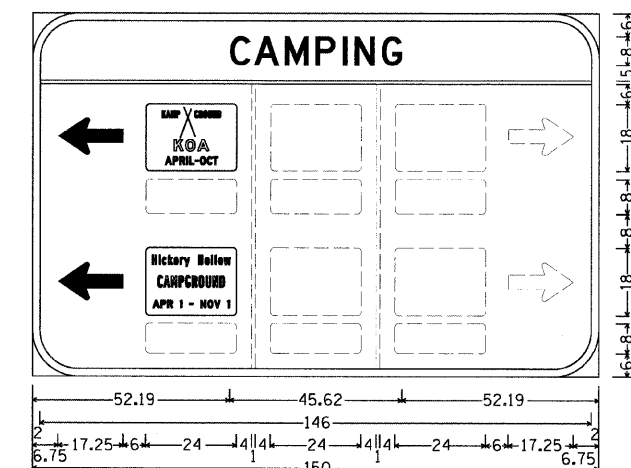


12.0" Radius, 2.0" Border, White on Green;
[EXIT 81] D; [Utica] E Mod;
Arrow 160 - 35.0° 45°;

Table of widths and spaces.

25.9	6.1	1.9	6.7	1.9	1.5	1.9	6.1	10.0	10.1	3.5	3.6	16.8				
2.0	92.0	2.0	25.5	45.0	25.5	16.8	12.7	4.8	8.0	5.0	3.0	4.9	10.2	3.7	10.1	16.8
34.2	27.6	34.2	25.9	6.1	1.9	6.7	1.9	1.5	1.9	6.1	10.0	10.1	3.5	3.6	16.8	

SIGN 6
RAMP K
STA. 408+50

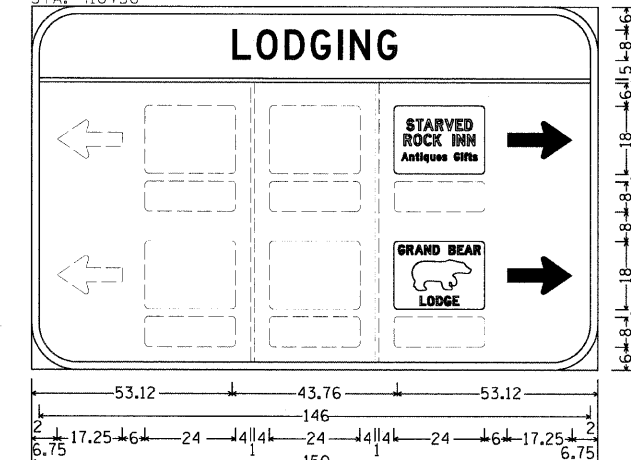


12.00" Radius, 2.00" Border, White on Blue;
[CAMPING] D;

Table of widths and spaces.

52.19	C	5.37	1.00	A	6.69	1.50	M	6.19	1.87	P	5.38	1.87	I	1.25	1.88	N	5.37	1.88	G	5.37	52.19
2.00	146.00	2.00	52.19	5.37	1.00	6.69	1.50	6.19	1.87	5.38	1.87	1.25	1.88	5.37	1.88	5.37	1.88	5.37	2.00	2.00	52.19

SIGN 6A
RAMP K
STA. 410+50



12.00" Radius, 2.00" Border, White on Blue;
[LODGING] D;

Table of widths and spaces.

53.12	L	4.88	1.50	O	5.62	1.88	D	5.37	1.50	G	5.38	1.88	I	1.25	1.87	N	5.38	1.87	G	5.38	53.12
2.00	146.00	2.00	53.12	4.88	1.50	5.62	1.88	5.37	1.50	5.38	1.88	1.25	1.87	5.38	1.87	5.38	1.87	5.38	2.00	2.00	53.12

REVISIONS	
NAME	DATE
MGC, MLT	11/25/08

ILLINOIS DEPARTMENT OF TRANSPORTATION
SIGNING PLAN
SIGN PANEL DETAILS

SCALE: VERT.
HORIZ. N.T.S.
DATE

DRAWN BY MGC
CHECKED BY MLT

NOTE: ALL DIMENSIONS ARE IN INCHES.

© Copyright Hanson Professional Services Inc. 2009
HANSON
 Hanson Professional Services Inc.
 1525 South Sixth Street
 Springfield, Illinois 62703-2886
 Offices Nationwide

MODEL NAME: 11 SignData 2
 PLOT DATE: 11/23/2009
 DRAWN: MGC
 REVISIONS: M.T.
 USER NAME: Johna20044

LAYOUT	MGC	02/08/06
DRAWN	MGC	02/08/06
REVIEWED	M.T.	10/1/07