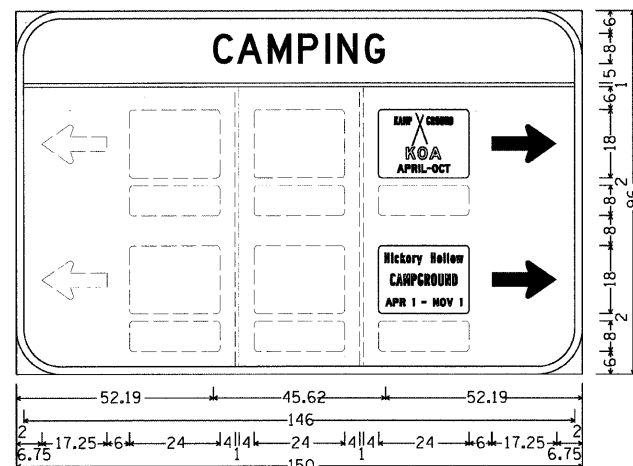


F.A.I. RTE.	SECTION	COUNTY	TOTAL SHEETS	SHEET NO.
80	150-3H8K	LASALLE	492	244
STA.		TO STA.		
FED. ROAD DIST. NO.		ILLINOIS FED. AID PROJECT		

SIGN 11
RAMP J
STA. 309+25

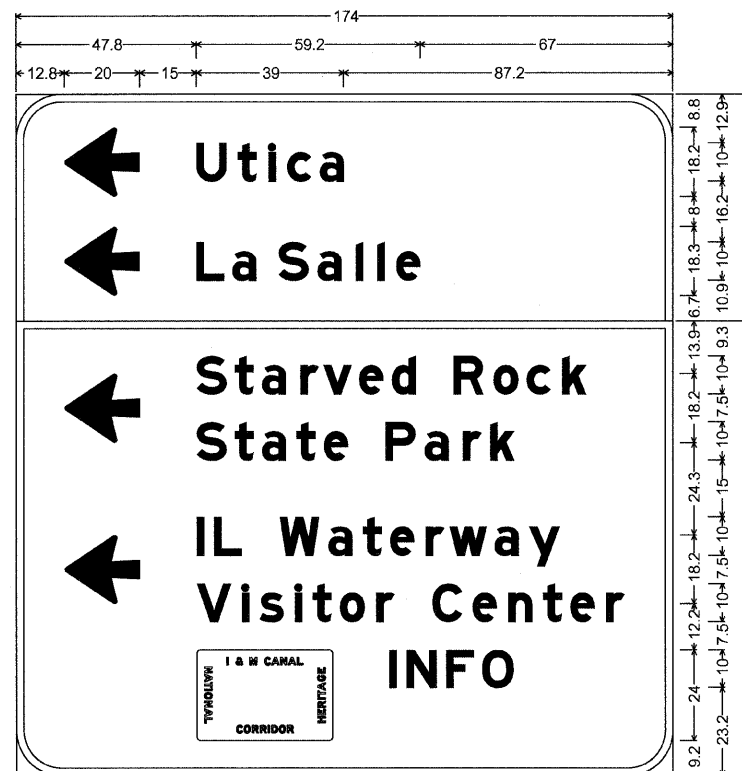


12.00" Radius, 2.00" Border, White on Blue;
[CAMPING] D;

Table of widths and spaces.

52.19	C	5.37	1.00	A	6.69	1.50	M	6.19	1.87	P	5.38	1.87	I	1.25	1.88	N	5.37	1.88	G	5.37	52.19
2.00																					2.00

SIGN 13
RAMP J
STA. 315+75

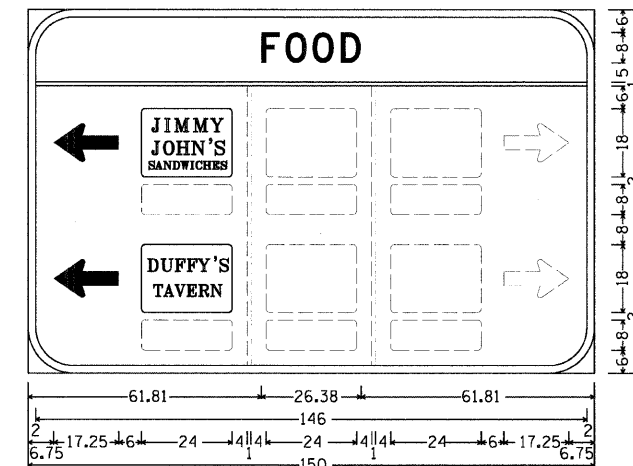


12.0" Radius, 2.0" Border, White on Green;
Arrow 133 - 20.0" 180°; [Utica] E Mod; Arrow 133 - 20.0" 180°; [LaSalle] E Mod;
12.0" Radius, 2.0" Border, White on Brown;
Arrow 133 - 20.0" 180°; [Starved Rock] E Mod; [State Park] E Mod;
Arrow 133 - 20.0" 180°; [IL Waterway] E Mod; [Visitor Center] E Mod;
I & M CANAL; [INFO] E Mod;

Table of widths and spaces.

12.8	20.0	15.0	7.9	3.0	5.0	3.2	1.8	3.1	6.3	2.4	6.3	87.2						
12.8	20.0	15.0	7.4	2.0	6.3	6.0	8.0	2.3	6.4	3.8	1.9	3.8	1.9	3.1	6.3	67.0		
12.8	20.0	15.0	8.0	2.1	5.0	2.2	6.3	3.9	4.9	1.2	7.5	1.9	6.4	2.3	6.4			
10.0	8.0	2.6	6.5	2.2	6.3	3.2	6.3	23.0										
47.8	8.0	2.1	5.0	2.2	6.3	2.8	5.0	2.3	6.4	10.0	7.9	2.4	6.4	3.8	4.9	2.3	6.3	42.1
12.8	20.0	15.0	2.0	2.6	7.4													
10.0	10.5	2.4	6.3	2.8	5.0	2.2	6.4	3.2	4.8	1.4	9.9	2.1	6.3	2.8	8.0	30.1		
47.8	9.1	2.8	1.9	2.8	6.4	3.0	1.9	2.8	5.0	2.2	6.6	3.1	4.8					
10.0	8.0	2.7	6.3	3.2	6.4	2.8	5.0	2.2	6.4	3.1	4.9	12.8						
47.8	36.0	15.0	2.0	2.6	8.0	2.5	7.4	2.1	8.4	42.2								

SIGN 12
RAMP J
STA. 313+75

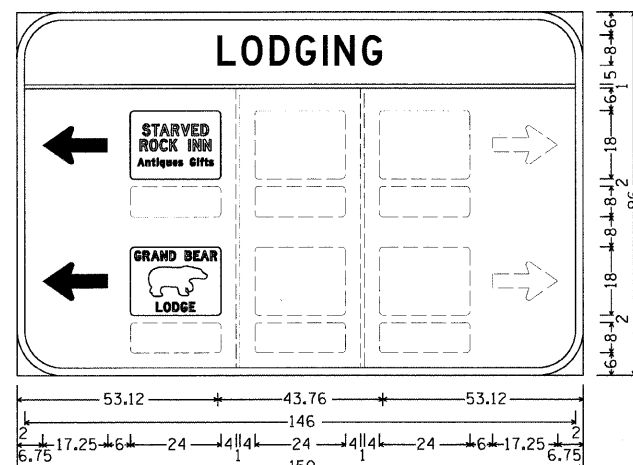


12.00" Radius, 2.00" Border, White on Blue;
[FOOD] D;

Table of widths and spaces.

61.81	F	4.88	1.50	O	5.62	1.50	O	5.63	1.87	D	5.38	61.81
2.00												2.00

SIGN 11A
RAMP J
STA. 311+25



12.00" Radius, 2.00" Border, White on Blue;
[LODGING] D;

Table of widths and spaces.

53.12	L	4.88	1.50	O	5.62	1.88	D	5.37	1.50	G	5.38	1.88	I	1.25	1.87	N	5.38	1.87	G	5.38	53.12
2.00																					2.00

REVISIONS	
NAME	DATE
MOC, M.L.T	11/25/08

ILLINOIS DEPARTMENT OF TRANSPORTATION

SIGNING PLAN
SIGN PANEL DETAILS

SCALE: VERT.
HORIZ. N.T.S.
DATE

DRAWN BY MOC
CHECKED BY M.L.T

NOTE: ALL DIMENSIONS ARE IN INCHES.

© Copyright Hanson Professional Services Inc. 2009
HANSON
Hanson Professional Services Inc.
1525 South Sixth Street
Springfield, Illinois 62703-2886
Offices Nationwide

MODEL NAME = 13 SignDet 4
PLOT DATE = 10/23/2009
DRAWN BY = MOC
PLOT SCALE = 1/20
USER NAME = Johna20914
MOC 02/08/06
DRAWN 02/08/06
REVIEWED M.L.T 10/1/07