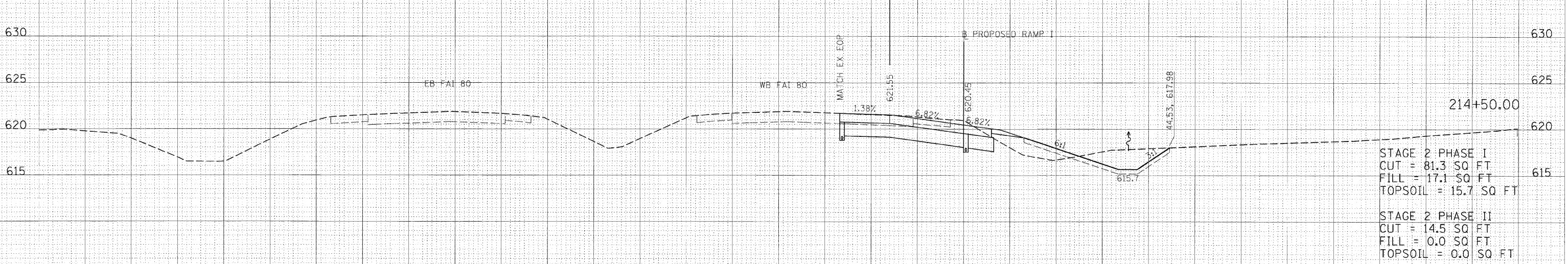


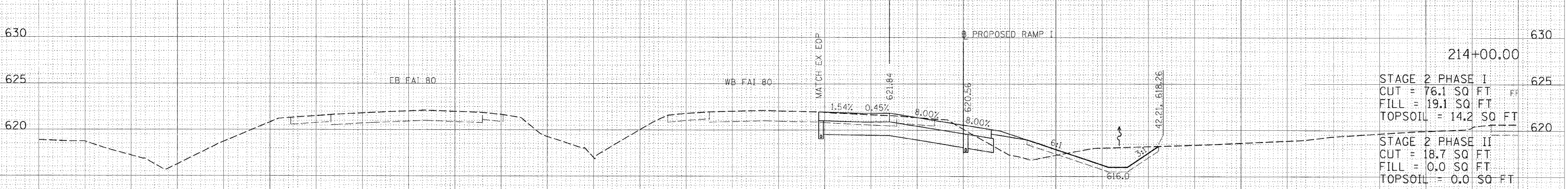
F.A. RTE.	SECTION	COUNTY	TOTAL SHEETS	SHEET NO.
			492	389
STA. 213+82.67		TO STA. 214+50.00		
FED. ROAD DIST. NO.		ILLINOIS FED. AID PROJECT		

200 190 180 170 160 150 140 130 120 110 100 90 80 70 60 50 40 30 20 10 0 10 20 30 40 50 60 70 80 90 100 110 120

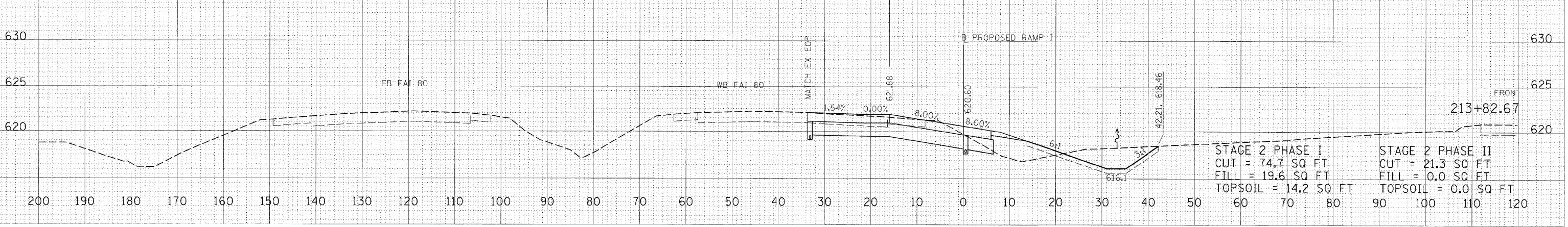
STAGE 2 PHASE II STAGE 2 PHASE I



STAGE 2 PHASE II STAGE 2 PHASE I



STAGE 2 PHASE II STAGE 2 PHASE I



DATE
BY
SURVEYED
SURVEY
NOTE BOOK
NO.

DATE
BY
SURVEYED
SURVEY
NOTE BOOK
NO.

DATE
BY
SURVEYED
SURVEY
NOTE BOOK
NO.

PLOT DATE = 12/23/2009
FILE NAME = I:\05\05\052009\ACADA\Road\AS\PROP\STAGE 2\PROF\PROF1.DWG
PLOT SCALE = 1"=40'
USER NAME = jhanna0914