CONTRACT NO. 66542

F.A. RTE.	SECTION	COUNTY	TOTAL SHEETS	SHEET NO.
80	50-3HBK	LASALLE	492	460
STA. 104+32.14	TO STA. 105+00.00			
FED. ROAD DIST. NO.	ILLINOIS	FED. AID PROJECT		

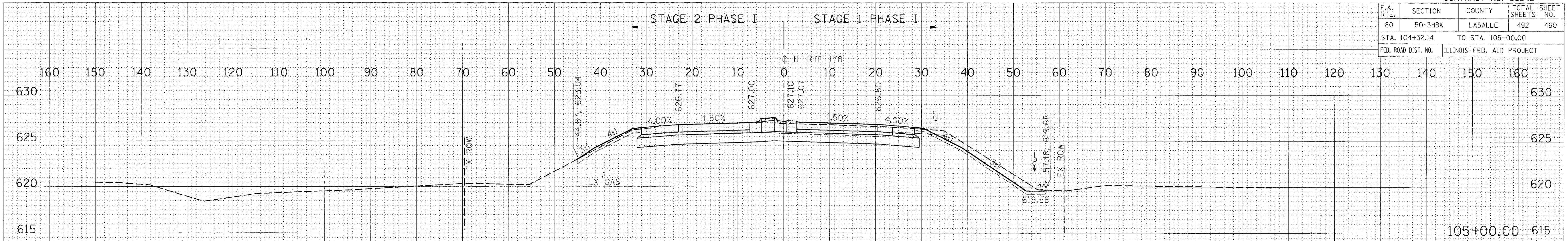

105+00.00

STAGE 1 PHASE I
CUT = 52.0 SQ FT
FILL = 0.7 SQ FT
TOPSOIL = 9.6 SQ FT

STAGE 2 PHASE I
CUT = 42.6 SQ FT
FILL = 0.0 SQ FT
TOPSOIL = 6.9 SQ FT

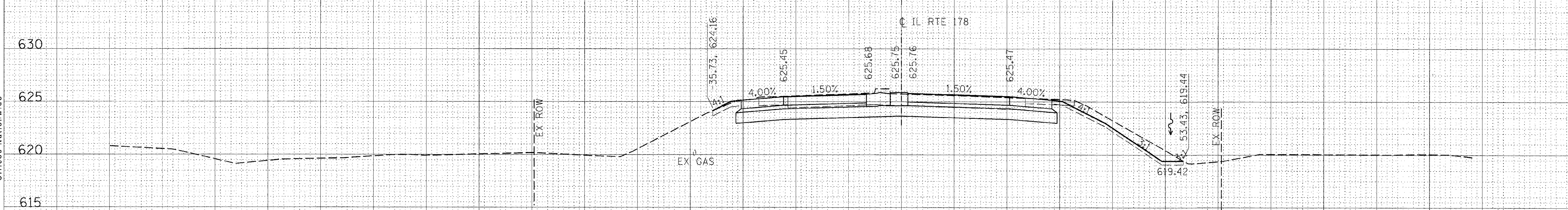

104+44.28

STAGE 1 PHASE I
CUT = 56.4 SQ FT
FILL = 0.1 SQ FT
TOPSOIL = 8.3 SQ FT

STAGE 2 PHASE I
CUT = 42.3 SQ FT
FILL = 0.0 SQ FT
TOPSOIL = 2.7 SQ FT

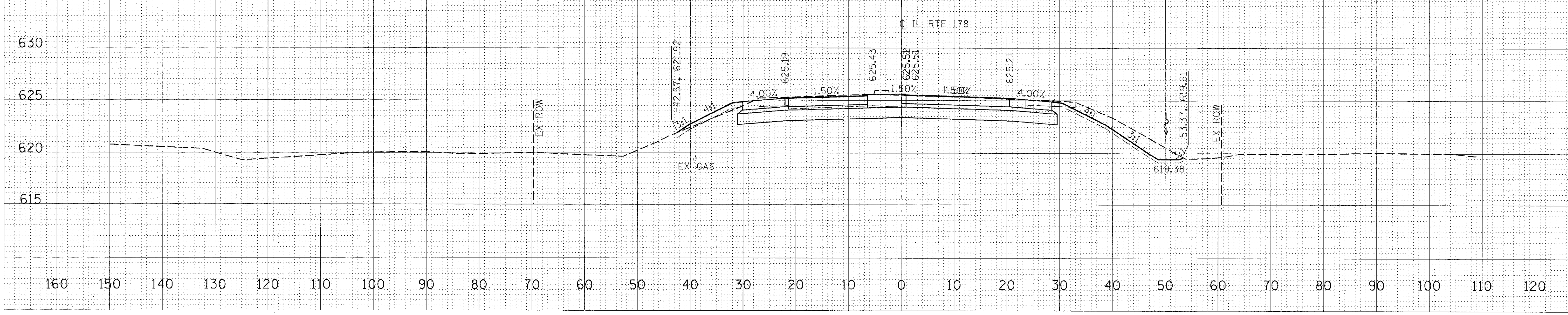

104+32.14

STAGE 1 PHASE I
CUT = 62.4 SQ FT
FILL = 0.0 SQ FT
TOPSOIL = 8.3 SQ FT

STAGE 2 PHASE I
CUT = 41.2 SQ FT
FILL = 0.6 SQ FT
TOPSOIL = 6.3 SQ FT

IL RTE 178 STATION 104+32.14 TO STATION 105+00.00

FINAL SURVEY — NOTE BOOK / NO. — SURVEYED / PLOTTED / TEMPLATE / AREAS / AREAS CHECKED — BY — DATE

ORIGINAL SURVEY — NOTE BOOK / NO. — SURVEYED / PLOTTED / TEMPLATE / AREAS / AREAS CHECKED — BY — DATE

HANSON
Hanson Professional Services Inc.
1525 South Sixth Street
Springfield, Illinois 62703-2886
Offices Nationwide

© Copyright Hanson Professional Services Inc. 2009

PLOT DATE = 12\23\2009
FILE NAME = I:\05jobs\05S2015\CADD\Road\Sheets\G-36XSEC-LAB.dgn
PLOT SCALE = 10.0000 ' / in.
USER NAME = Johns00944