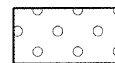



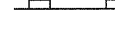



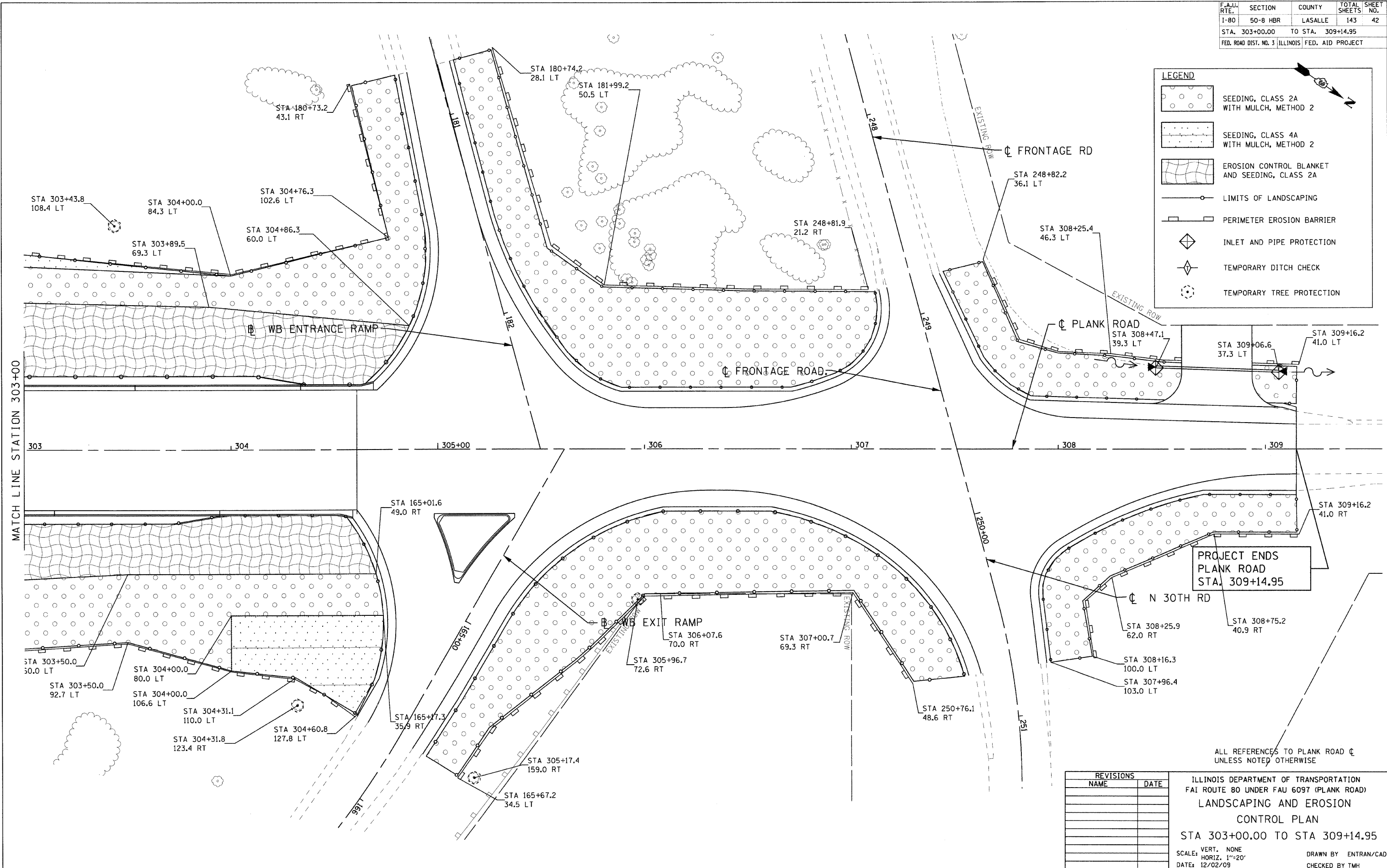


F.A.U. RTE.	SECTION	COUNTY	TOTAL SHEETS	SHEET NO.
I-80	50-8 HBR	LASALLE	143	42
STA. 303+00.00 TO STA. 309+14.95				
FED. ROAD DIST. NO. 3 ILLINOIS FED. AID PROJECT				

**LEGEND**

-  SEEDING, CLASS 2A WITH MULCH, METHOD 2
-  SEEDING, CLASS 4A WITH MULCH, METHOD 2
-  EROSION CONTROL BLANKET AND SEEDING, CLASS 2A
-  LIMITS OF LANDSCAPING
-  PERIMETER EROSION BARRIER
-  INLET AND PIPE PROTECTION
-  TEMPORARY DITCH CHECK
-  TEMPORARY TREE PROTECTION



PROJECT ENDS  
PLANK ROAD  
STA. 309+14.95

ALL REFERENCES TO PLANK ROAD C  
UNLESS NOTED OTHERWISE

REVISIONS	
NAME	DATE

ILLINOIS DEPARTMENT OF TRANSPORTATION  
FAI ROUTE 80 UNDER FAU 6097 (PLANK ROAD)  
**LANDSCAPING AND EROSION CONTROL PLAN**  
STA 303+00.00 TO STA 309+14.95  
SCALE: VERT. NONE  
HORIZ. 1"=20'  
DATE: 12/02/09  
DRAWN BY ENTRAN/CAD  
CHECKED BY TMH

PLOT DATE = 2/1/2010  
FILE NAME = C:\Users\jmc\My Documents\2009\66645\ILL503.dwg  
PLOT SCALE = 20.000 / IN.  
PLOT TIME = 4:02:12 PM

