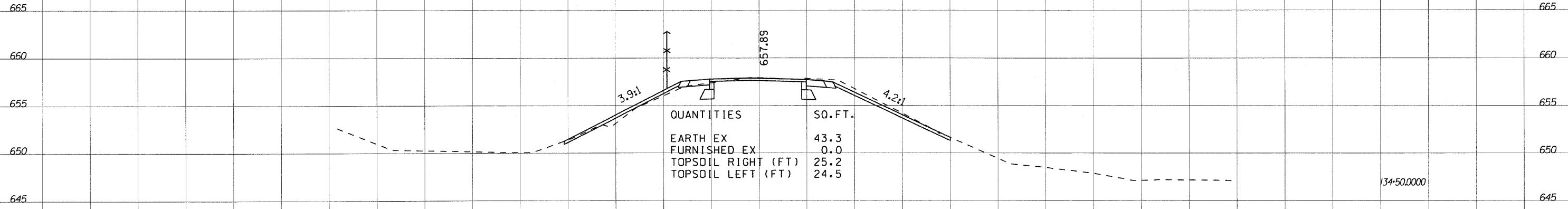


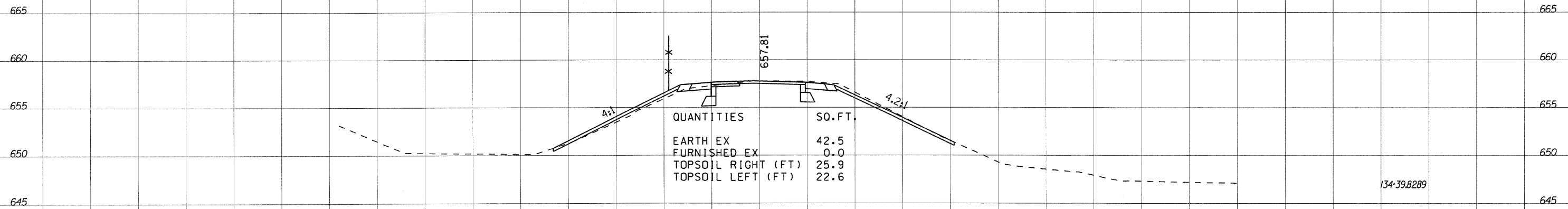
F.A. RTE.	SECTION	COUNTY	TOTAL SHEETS	SHEET NO.
50-8	HBR	LASALLE	143	129
STA. 134+00.0000 TO STA. 134+50.0000				
FED. ROAD DIST. NO.		ILLINOIS FED. AID PROJECT		

2975TH ROAD

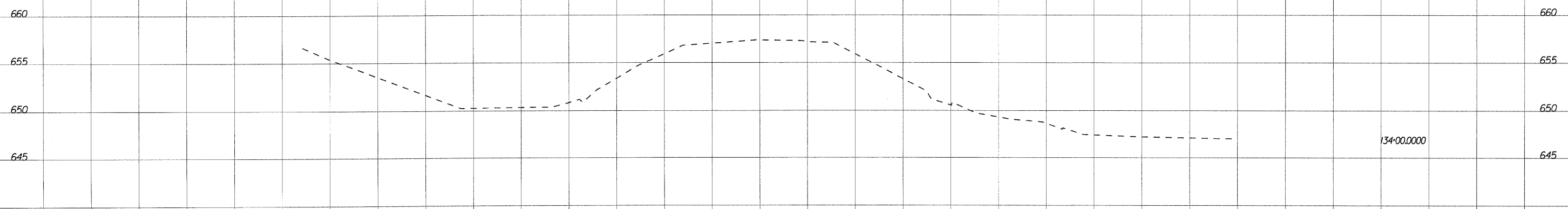
140 130 120 110 100 90 80 70 60 50 40 30 20 10 0 10 20 30 40 50 60 70 80 90 100 110 120 130



134+50.0000



134+39.8289



134+00.0000

140 130 120 110 100 90 80 70 60 50 40 30 20 10 0 10 20 30 40 50 60 70 80 90 100 110 120 130

DATE: _____ BY: _____
 SURVEYED: _____
 PLOTTED: _____
 NOTE BOOK: _____
 AREAS CHECKED: _____
 NO. _____

DATE: _____ BY: _____
 ORIGINAL SURVEY: _____
 PLOTTED: _____
 NOTE BOOK: _____
 AREAS CHECKED: _____
 NO. _____

DATE = 2/2/2010
 PLOT SCALE = 10.0000 / IN.
 USER NAME = 20amnd