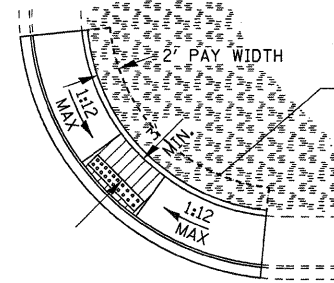
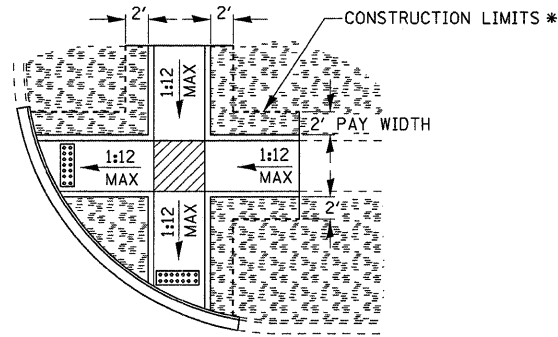
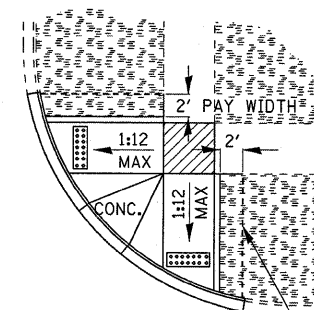


CONSTRUCTION LIMITS *



CONSTRUCTION LIMITS *



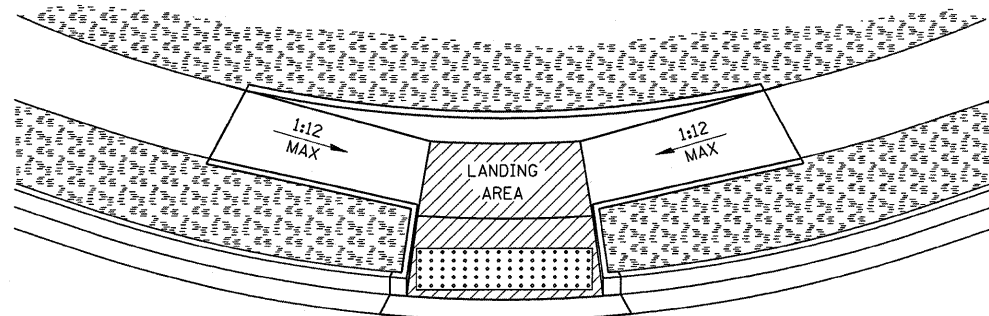
CONSTRUCTION LIMITS *

LEGEND

	PLANTING OR OTHER NON-WALKING SURFACE
	SLOPE = 2% MAX.
	DETECTABLE WARNING

* PAY FOR SOD IN PLANTING AREAS OR REMOVE AND REPLACE FOR OTHER SURFACES

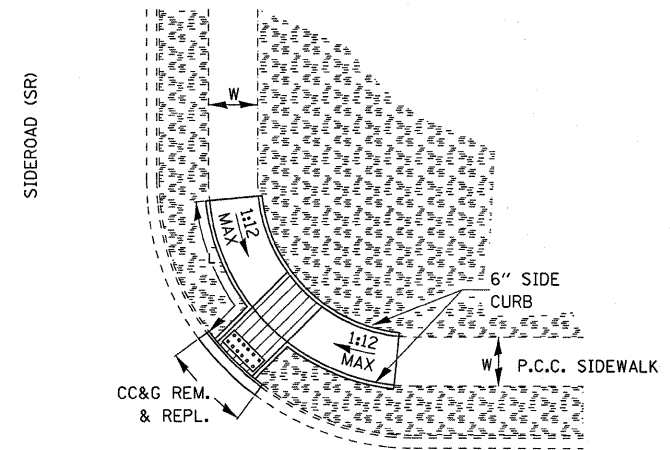
**ADA SIDEWALK ACCESSIBILITY RAMPS
TYPICAL SODDING DETAILS FOR SIDEWALK RAMPS**



LEGEND

	PLANTING OR OTHER NON-WALKING SURFACE
	SLOPE = 2% MAX.
	DETECTABLE WARNING

**ADA SIDEWALK ACCESSIBILITY RAMPS
METHOD 5 PERSPECTIVE**



LEGEND

	PLANTING OR OTHER NON-WALKING SURFACE
	SLOPE = 2% MAX.
	DETECTABLE WARNING

**ADA SIDEWALK ACCESSIBILITY RAMPS
METHOD 5**

FILE NAME =	USER NAME = carpenterdj	DESIGNED -	REVISD -
ci:\pw_work\PMIDOT\CARPENTERDJ\d0169243	0366999-shit-details.DGN	DRAWN -	REVISD -
	PLOT SCALE = 50.0000' / IN.	CHECKED -	REVISD -
	PLOT DATE = Jan 21, 2010 - 07:14:33 AM	DATE -	REVISD -

STATE OF ILLINOIS
DEPARTMENT OF TRANSPORTATION

DETAILS

SCALE: _____ SHEET NO. ___ OF ___ SHEETS STA. _____ TO STA. _____

F.A.P. RTE.	SECTION	COUNTY	TOTAL SHEETS	SHEET NO.
619	(103)RS-3	LASALLE	13	13
CONTRACT NO. 66999				
ILLINOIS FED. AID PROJECT				