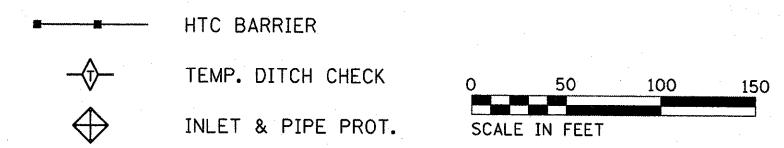
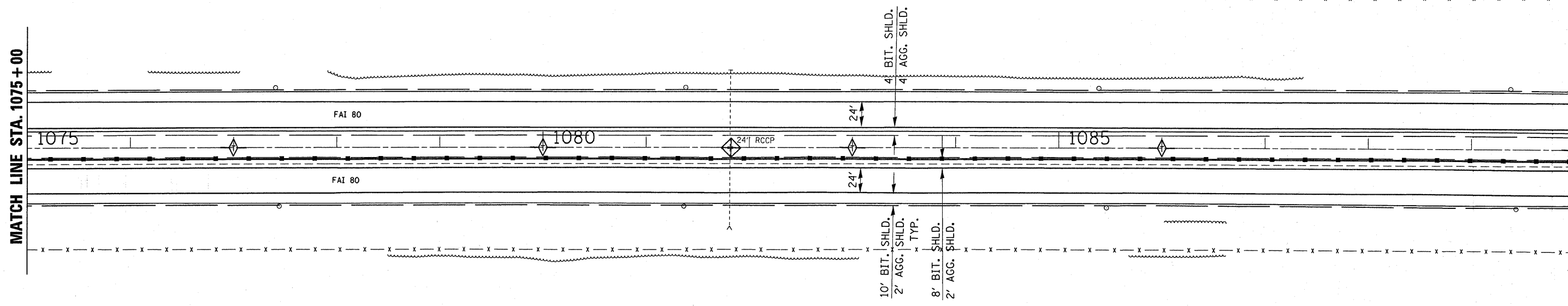




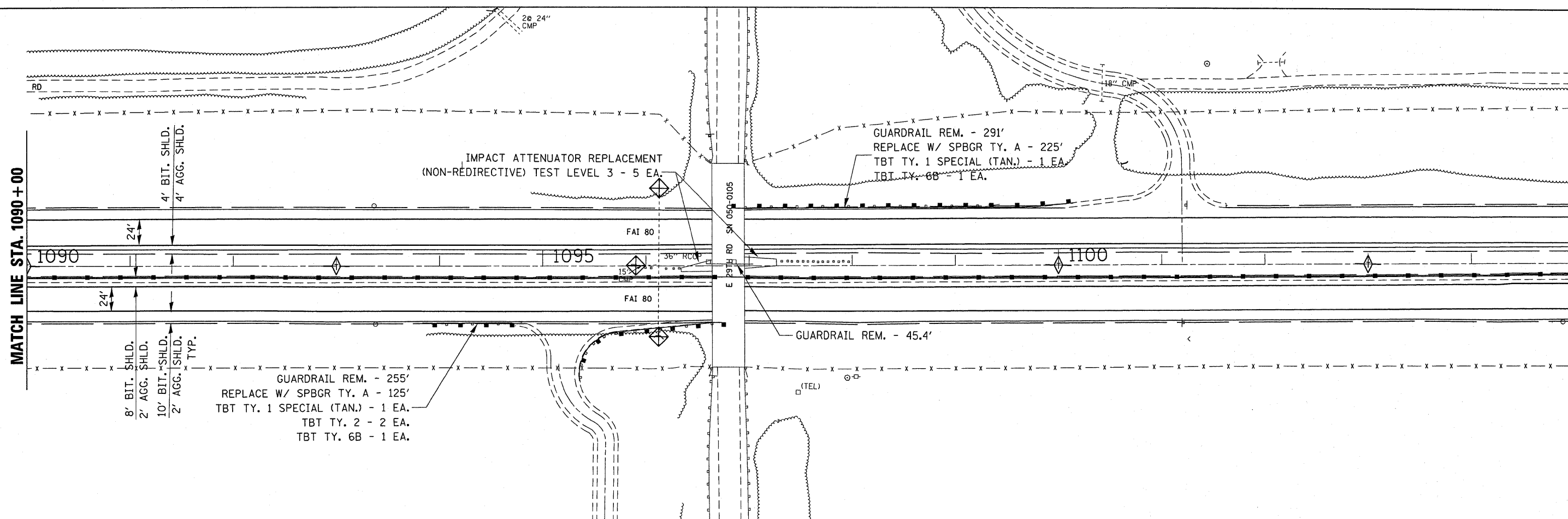
MATCH LINE STA. 1075 + 00

MATCH LINE STA. 1090 + 00



MATCH LINE STA. 1090 + 00

MATCH LINE STA. 1105 + 00



FILE NAME = c:\pwwork\pwwork\corcoran\m\0180581\66A08-shr-details.DGN	USER NAME = corcoranm	DESIGNED -	REVISED -	STATE OF ILLINOIS DEPARTMENT OF TRANSPORTATION	PLAN SHEET	F.A.I. RTE.	SECTION	COUNTY	TOTAL SHEETS	SHEET NO.
	PLOT SCALE = 50.0000' / IN.	DRAWN -	REVISED -			80	(50-5,6 & 32-1,2)RS-3	•	76	27
	PLOT DATE = Mar 11, 2010 - 02:46:56 PM	CHECKED -	REVISED -			• LASALLE & GRUNDY		CONTRACT NO. 66A08		
		DATE -	REVISED -			ILLINOIS FED. AID PROJECT				

SCALE: SHEET NO. OF SHEETS STA. 1075+00 TO STA. 1105+00