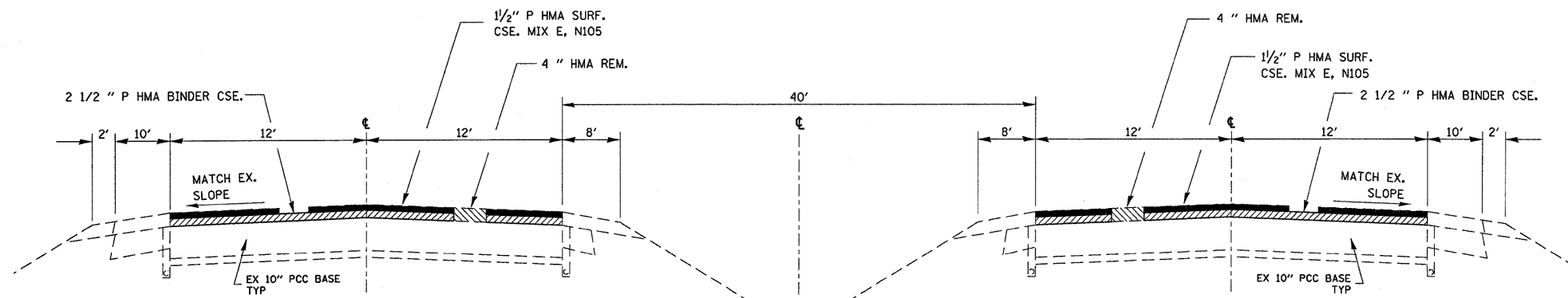


***THE MILLING DEPTHS HAVE BEEN SET BY MATERIALS BASED ON CORES TAKEN. IF CHANGES TO THE LOCATIONS OF INTERMITTANT RESURFACING ARE MADE, THE DEPTHS OF MILLING INDICATED SHALL REMAIN AS SHOWN ON THESE THREE TYPICAL SECTIONS**



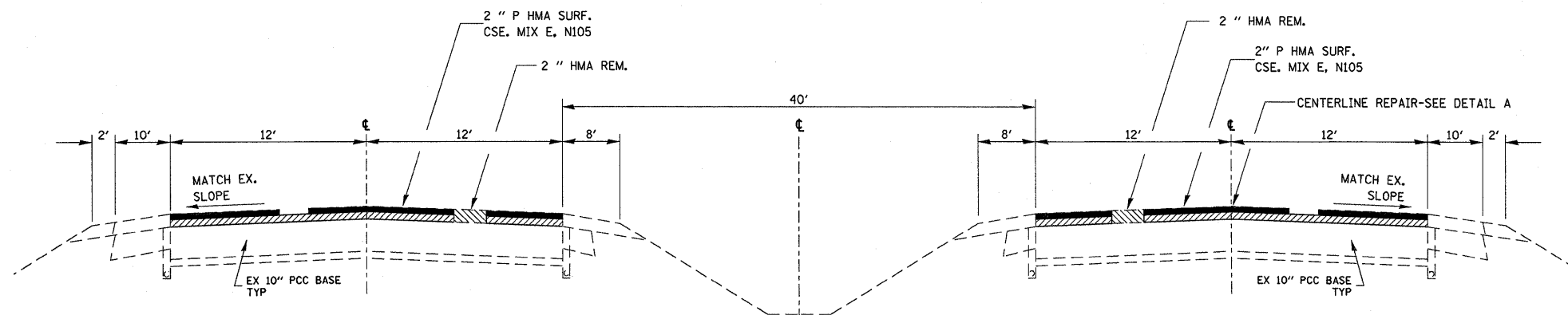
TYPICAL SECTION*

MILE MARKER 73.0 TO 83.5

WEST BOUND

EAST BOUND

MIX	MIX DESIGN				
	PG GRADE	DESIGN AIR VOIDS	MIX COMPOSITION	FRICTION AGG	DENSITY CONTROL
POLYMERIZED HMA SURFACE	SBS/PG 70-22	4.0% @ N105	IL 12.5 or IL 9.5	MIXTURE E	CORES
POLYMERIZED HMA BINDER	SBS/PG 70-22	4.0% @ N105	IL 19.0		CORES



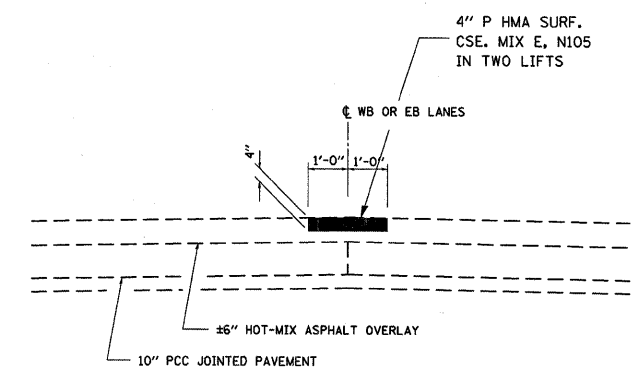
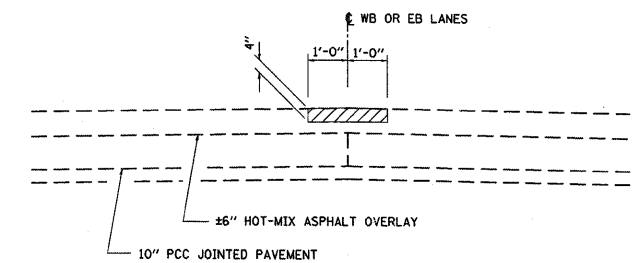
TYPICAL SECTION*

MILE MARKER 83.5 TO 93.5
MILE MARKER 97.0 TO 104.0*

WEST BOUND

EAST BOUND

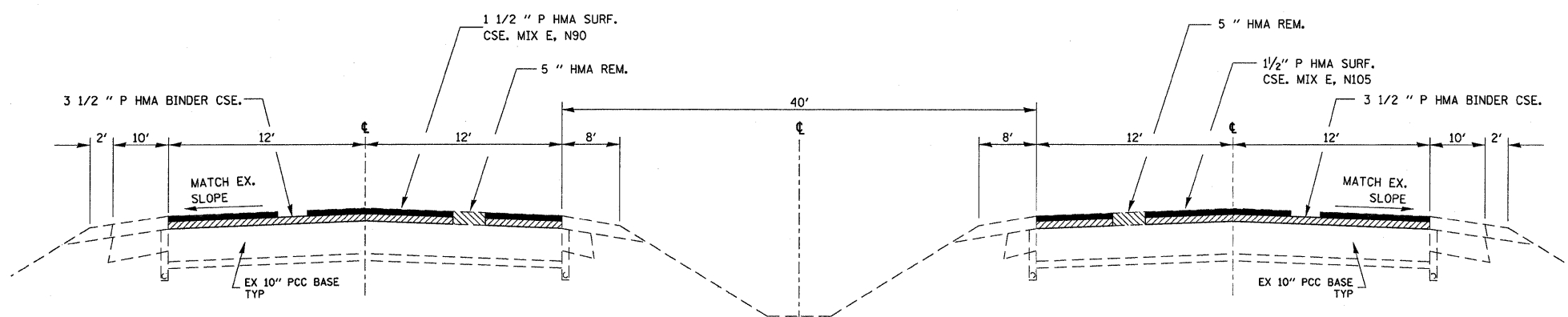
*NO QUANTITY IS ANTICIPATED FROM MM 97 TO MM 104. NO WORK SHOULD BE DONE IN THIS AREA UNLESS ABSOLUTELY NECESSARY SINCE THERE IS A PROJECT EXPECTED TO BEGIN IN JULY 2010.



DETAIL A

HMA SURF REMOVAL SPECIAL**

** WORK AT EDGE LINE (EOP) IS SIMILAR-SEE SCHEDULE FOR EDGE LINE LOCATIONS



TYPICAL SECTION*

MILE MARKER 93.5 TO 97.0

WEST BOUND

EAST BOUND

FILE NAME =	USER NAME = breboypc	DESIGNED -	REVISED -
es:\pwwork\p\WIDOT\BRABOYPC\d8179274\036615-sht-details.dgn	6615-sht-details.dgn	DRAWN -	REVISED -
	PLOT SCALE = 50.0000' / IN.	CHECKED -	REVISED -
	PLOT DATE = Jan 20, 2010 - 10:05:56 AM	DATE -	REVISED -

STATE OF ILLINOIS
DEPARTMENT OF TRANSPORTATION

TYPICAL SECTIONS

SCALE: SHEET NO. OF SHEETS STA. TO STA.

F.A.I. RTE.	SECTION	COUNTY	TOTAL SHEETS	SHEET NO.
80	(50-2,3,4,5,6)-2	BUREAU	7	3
FED. ROAD DIST. NO. [ILLINOIS] FED. AID PROJECT			CONTRACT NO. 6615	