

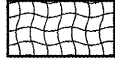

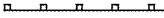
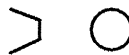


LEGEND:

-  STONE RIPRAP, CLASS A2
-  SEEDING CLASS A2
-  HEAVY DUTY EROSION CONTROL BLANKET
-  TEMPORARY DITCH CHECK
-  PERIMETER EROSION BARRIER
-  INLET AND PIPE PROTECTION

FILE NAME =
D468934-sht-landscp.dgn

USER NAME = ltabaldism
PLOT SCALE = 40,0000' / IN.
PLOT DATE = 1/28/2018

DESIGNED -
DRAWN -
CHECKED -
DATE -

REVISED -
REVISED -
REVISED -
REVISED -

**STATE OF ILLINOIS
DEPARTMENT OF TRANSPORTATION**

EROSION CONTROL PLAN

SCALE: SHEET NO. OF SHEETS STA. TO STA.

F.A.P. RTE.	SECTION	COUNTY	TOTAL SHEETS	SHEET NO.
	(126)L,I	TAZEWELL	36	14
CONTRACT NO. 68934				
ILLINOIS FED. AID PROJECT				