

F.A.P. RTE.	SECTION	COUNTY	TOTAL SHEETS	SHEET NO.
332	47RS-9	VERMILION	25	1
FED. ROAD DIST. NO.	ILLINOIS	CONTRACT NO. 70123		

STATE OF ILLINOIS
DEPARTMENT OF TRANSPORTATION
DIVISION OF HIGHWAYS

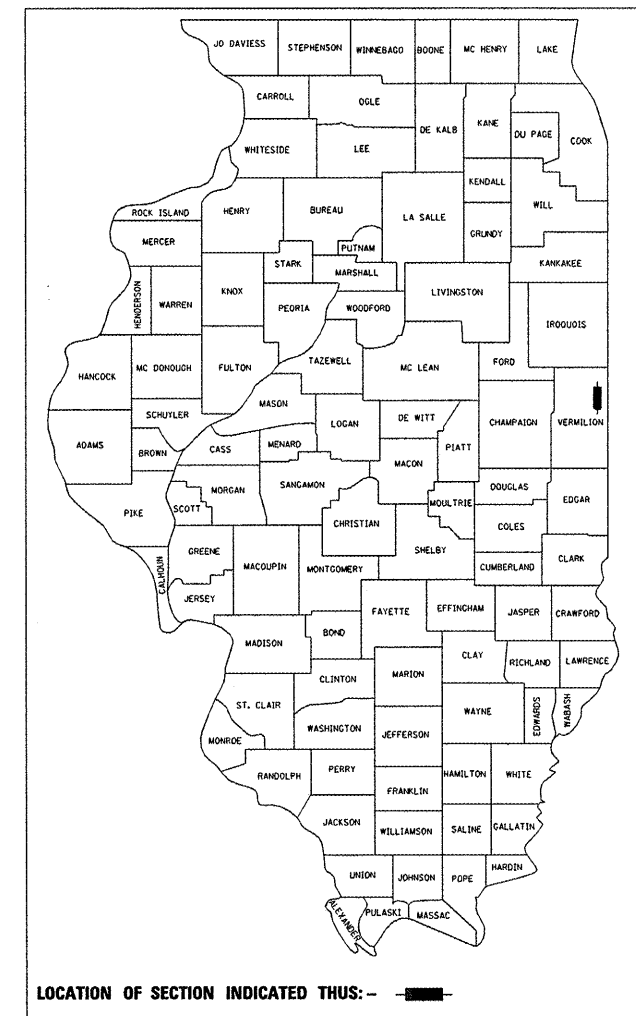
**PROPOSED
HIGHWAY PLANS**

FAP ROUTE 332 (IL RTE. 1/U.S. RTE. 150)
SECTION 47RS-9

VERMILION COUNTY

C-95-115-00
RESURFACING (3P) FROM 16TH STREET IN TILTON TO LYONS ROAD IN BELGIUM

D-95-053-00



FOR INDEX OF SHEETS, SEE SHEET NO. 2
FOR SUMMARY OF QUANTITIES, SEE SHEET NO. 5

STRUCTURE INFORMATION
S.N. 092-2031 - 1 1/4" REMOVAL/2 1/4" RESURFACING

DESIGN DESIGNATION
OTHER PRINCIPAL ARTERIAL

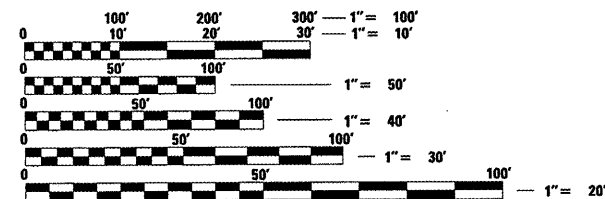
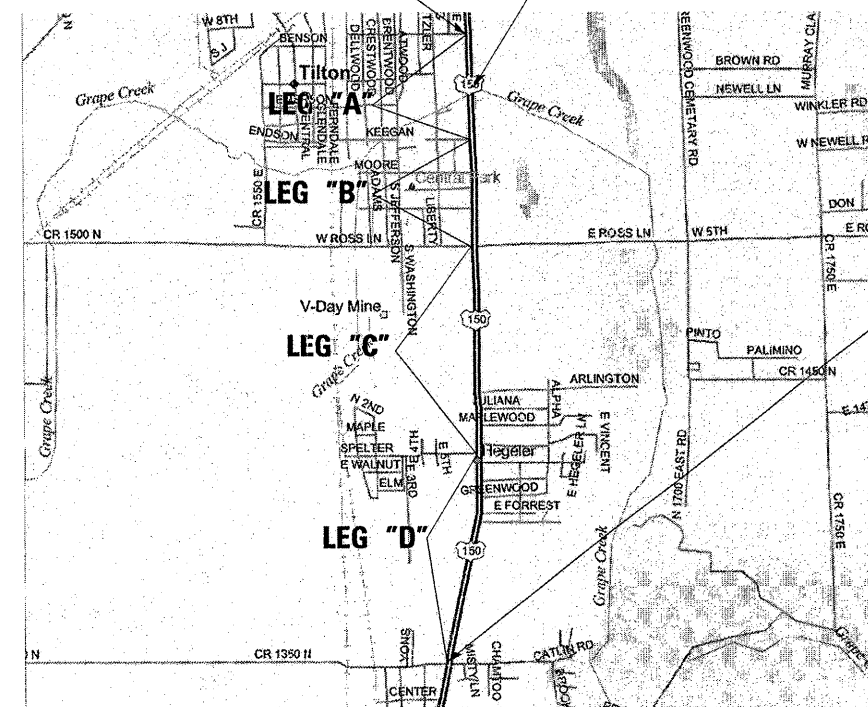
ADT (2009):

- LEG "A" 24,800
- LEG "B" 21,500
- LEG "C" 20,200
- LEG "D" 17,900

PROJECT ENDS, SECTION 47RS-9
STATION 3026 + 30

S.N. 092-2031,
STATION 3018 + 10.80

PROJECT BEGINS, SECTION 47RS-9
STATION 2911 + 70



FULL SIZE PLANS HAVE BEEN PREPARED USING STANDARD ENGINEERING SCALES. REDUCED SIZED PLANS WILL NOT CONFORM TO STANDARD SCALES. IN MAKING MEASUREMENTS ON REDUCED PLANS, THE ABOVE SCALES MAY BE USED.

J.U.L.I.E.
JOINT UTILITY LOCATION INFORMATION FOR EXCAVATION
1-800-892-0123
OR 811

PROJECT ENGINEER KEVIN TRAPP 217.466.7305
PROJECT MANAGER MICHAEL LEROY 217.466.7228

CONTRACT NO. 70123

GROSS LENGTH = 11,460.00 FT. = 2.170 MILES
NET LENGTH = 11,460.00 FT. = 2.170 MILES

STATE OF ILLINOIS
DEPARTMENT OF TRANSPORTATION
DIVISION OF HIGHWAYS

SUBMITTED 1/16 2010
Joseph E. Coover
DEPUTY DIRECTOR OF HIGHWAYS, REGION ENGINEER

March 19, 2010
Scott E. Stett P.E. P.D.
Acting ENGINEER OF DESIGN AND ENVIRONMENT

March 19, 2010
Christine M. Reed
DIRECTOR OF HIGHWAYS, CHIEF ENGINEER

**PRINTED BY THE AUTHORITY
OF THE STATE OF ILLINOIS**