CONTRACT NO. 70529

F.A. RTE.	SECTION	COUNTY	TOTAL SHEETS	SHEET NO.
315	(102X)BR,BR-3	MCLEAN	42	35

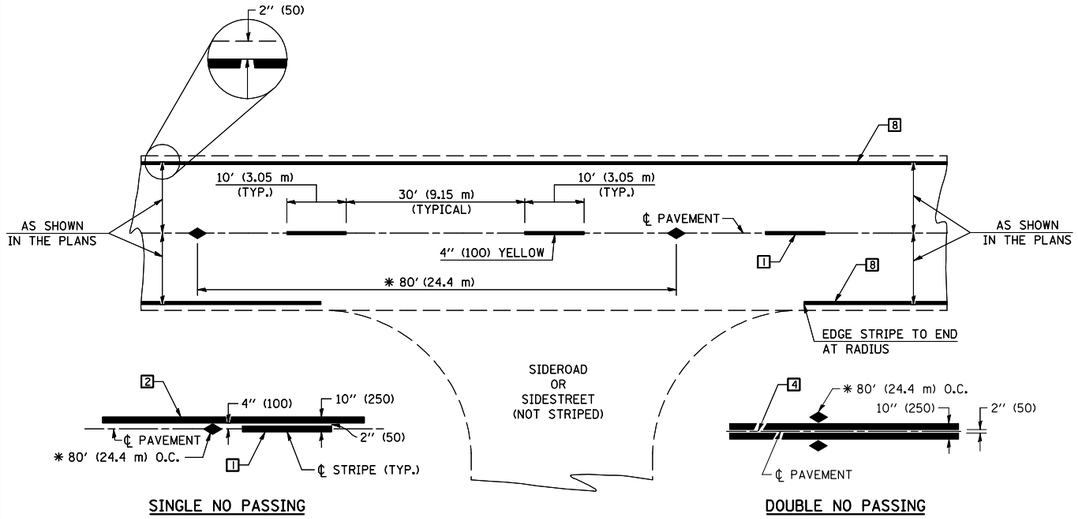

SINGLE NO PASSING

DOUBLE NO PASSING

✱ REDUCE TO 40' (12.2 m) O.C. ON CURVES WITH POSTED OR ADVISORY SPEEDS OF 45 mph (70 km/h) OR LESS.

TWO LANE/TWO WAY

TYPICAL PAVEMENT MARKING LEGEND

1. 4" (100) SKIP-DASH (YELLOW)
2. 4" (100) SOLID (YELLOW)
3. 12" (300) DIAGONAL (YELLOW)
4. 4" (100) DOUBLE YELLOW (NARROW)
5. RESERVED
6. RESERVED
7. 4" (100) SKIP-DASH (WHITE)
8. 4" (100) SOLID (WHITE)
9. 12" (300) DIAGONAL (WHITE)
10. 6" (150) SOLID (WHITE)
11. 24" (600) STOP BAR (WHITE)
12. 8" (200) SOLID (WHITE)
13. 4" (100) LANE LINE EXTENSIONS (WHITE)
14. 4" (100) PARKING WHITE

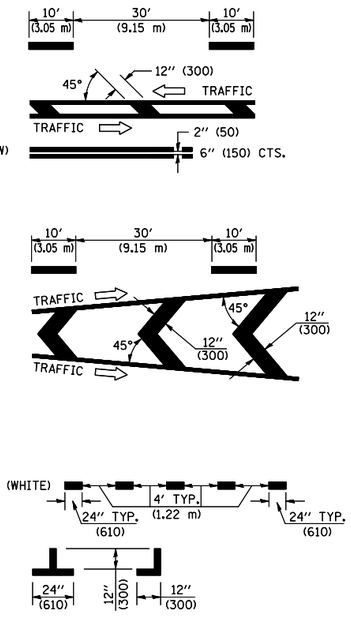

TYPICAL PAVEMENT MARKERS LEGEND

- ◆ TWO-WAY AMBER MARKER
- ▶ ONE-WAY AMBER MARKER
- ▷ ONE-WAY CRYSTAL MARKER

RURAL LEFT TURN

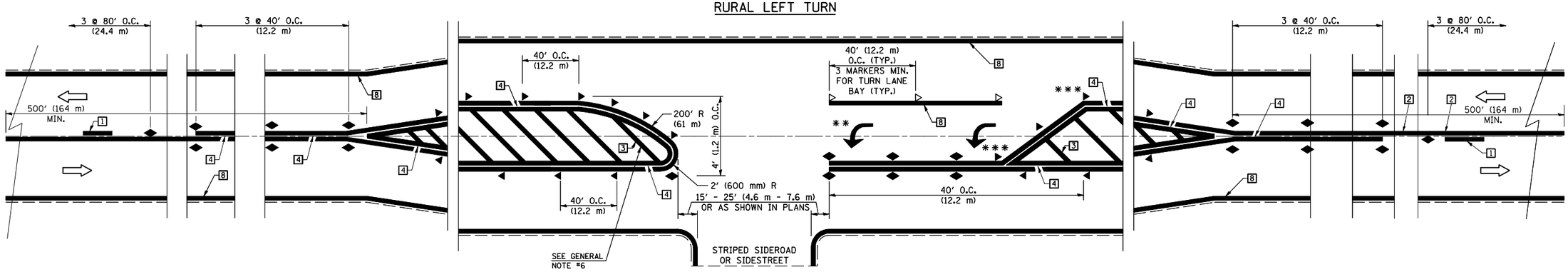

✱✱✱ REDUCE SPACING IF NECESSARY TO ASSURE MARKERS AT CORNER POINTS.

✱✱ TURN ARROWS SHALL BE PLACED AS SHOWN ON SHEET #2.

Note: All dimensions are in INCHES (millimeters) unless otherwise shown.

DATE	REVISIONS	NAME
11/06	REPLACED DETAIL F-5.25	TJB
09/2009	REVISED STRIPING	KJT

ILLINOIS DEPARTMENT OF TRANSPORTATION

PAVEMENT MARKING AND MARKERS (RURAL & URBAN APPLICATIONS)

DISTRICT 5 DETAIL NO. 7800AAAA

SHEET 1 OF 4

DESIGNER NOTE:

PLOT DATE = 1/28/2010
FILE NAME = c:\pw_work\pwidot\sherer_jm\d0806598\D570529-sht-details.dgn
PLOT SCALE = 42.3529 m / IN.
USER NAME = sherer_jm