

STATE OF ILLINOIS
 DEPARTMENT OF TRANSPORTATION
 DIVISION OF HIGHWAYS

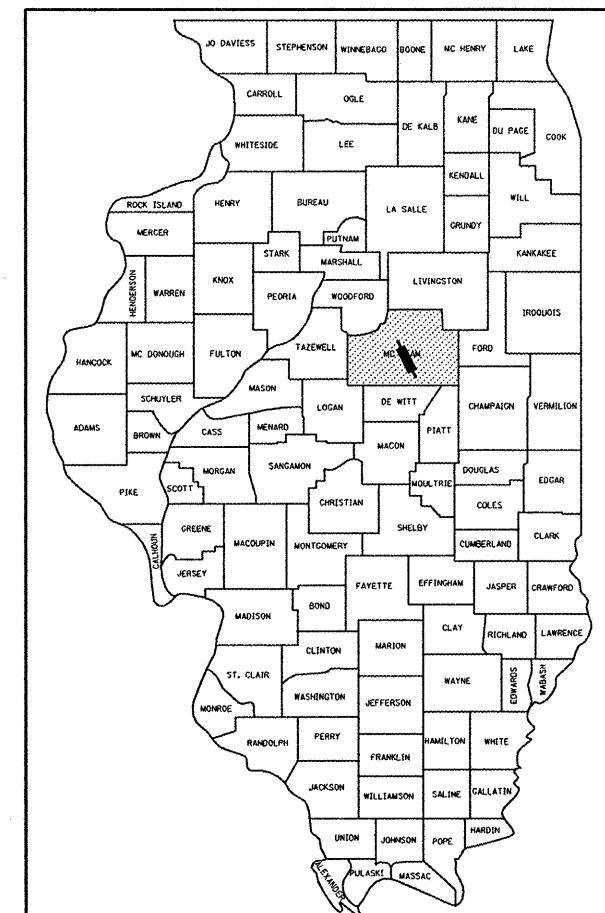
**PROPOSED
 HIGHWAY PLANS**

F.A.U. 6406 (U.S. 150)
 SECTION 1RS-3
 RESURFACING (SMART)
 WOODRIG RD. IN BLOOMINGTON TO DOWNS
 McLEAN COUNTY

C-95-007-10

F.A.U. RTE. 6406	SECTION 1RS-3	COUNTY MCLEAN	TOTAL SHEETS 33	SHEET NO. 1
ILLINOIS			CONTRACT NO. 70539	

D-95-007-10



LOCATION OF SECTION INDICATED THUS: — ■ —

FOR INDEX OF SHEETS, SEE SHEET NO. 2
 FOR SUMMARY OF QUANTITIES, SEE SHEET NO. 4

HMA INLAY (1.5") ON STRUCTURES

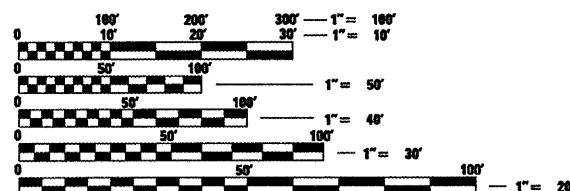
SN 057-8571
 SN 057-8572

CURRENT ADT (2009)

WOODRIG RD. TO TOWANDA-BARNES RD. = 4,650
 TOWANDA-BARNES RD. TO DOWNS = 7,600

DESIGN DESIGNATION

MINOR ARTERIAL



FULL SIZE PLANS HAVE BEEN PREPARED USING STANDARD ENGINEERING SCALES. REDUCED SIZED PLANS WILL NOT CONFORM TO STANDARD SCALES. IN MAKING MEASUREMENTS ON REDUCED PLANS, THE ABOVE SCALES MAY BE USED.


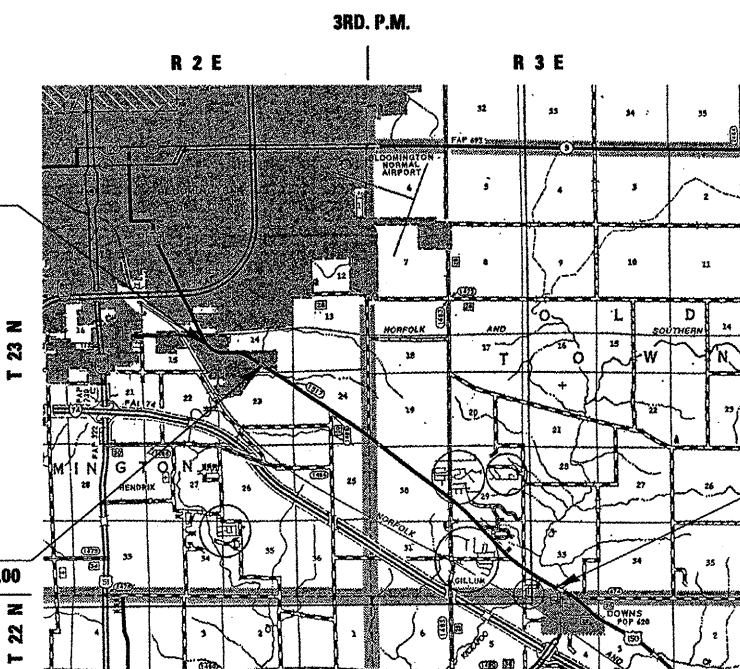
J.U.L.I.E.
 JOINT UTILITY LOCATION INFORMATION FOR EXCAVATION
 1-800-892-0123
 OR 811

PROJECT ENGINEER: KEVIN TRAPP
 DESIGN SQUAD LEADER: MATT BOWER (217)465-4181
 DESIGNER: DAN CRADDOCK
 CONTRACT NO. 70539

SECTION 1RS-3 BEGINS
 STATION 107+20.00

BRIDGE OMISSION - SN 057-0224
 STATION 142+63.00 TO STATION 143+85.00

SECTION 1RS-3 ENDS
 STATION 408+63.25



GROSS LENGTH = 30,143.25 FT. = 5.709 MILES
 NET LENGTH = 30,021.25 FT. = 5.686 MILES

STATE OF ILLINOIS
 DEPARTMENT OF TRANSPORTATION
 DIVISION OF HIGHWAYS

SUBMITTED 2/11, 2010
Justin E. Abner
 DEPUTY DIRECTOR OF HIGHWAYS, REGION ENGINEER

March 19, 2010
Scott E. Stitt, P.E.
 acting ENGINEER OF DESIGN AND ENVIRONMENT

March 19, 2010
Christine M. Reed
 DIRECTOR OF HIGHWAYS, CHIEF ENGINEER

**PRINTED BY THE AUTHORITY
 OF THE STATE OF ILLINOIS**

PLOT DATE: 1/29/2010
 PLOT SCALE: 400000
 USER NAME: bowerm