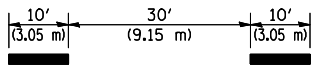
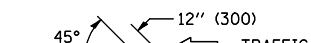


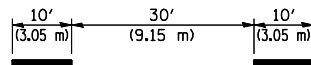




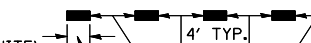
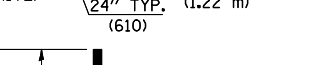
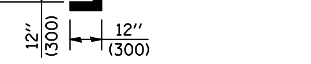
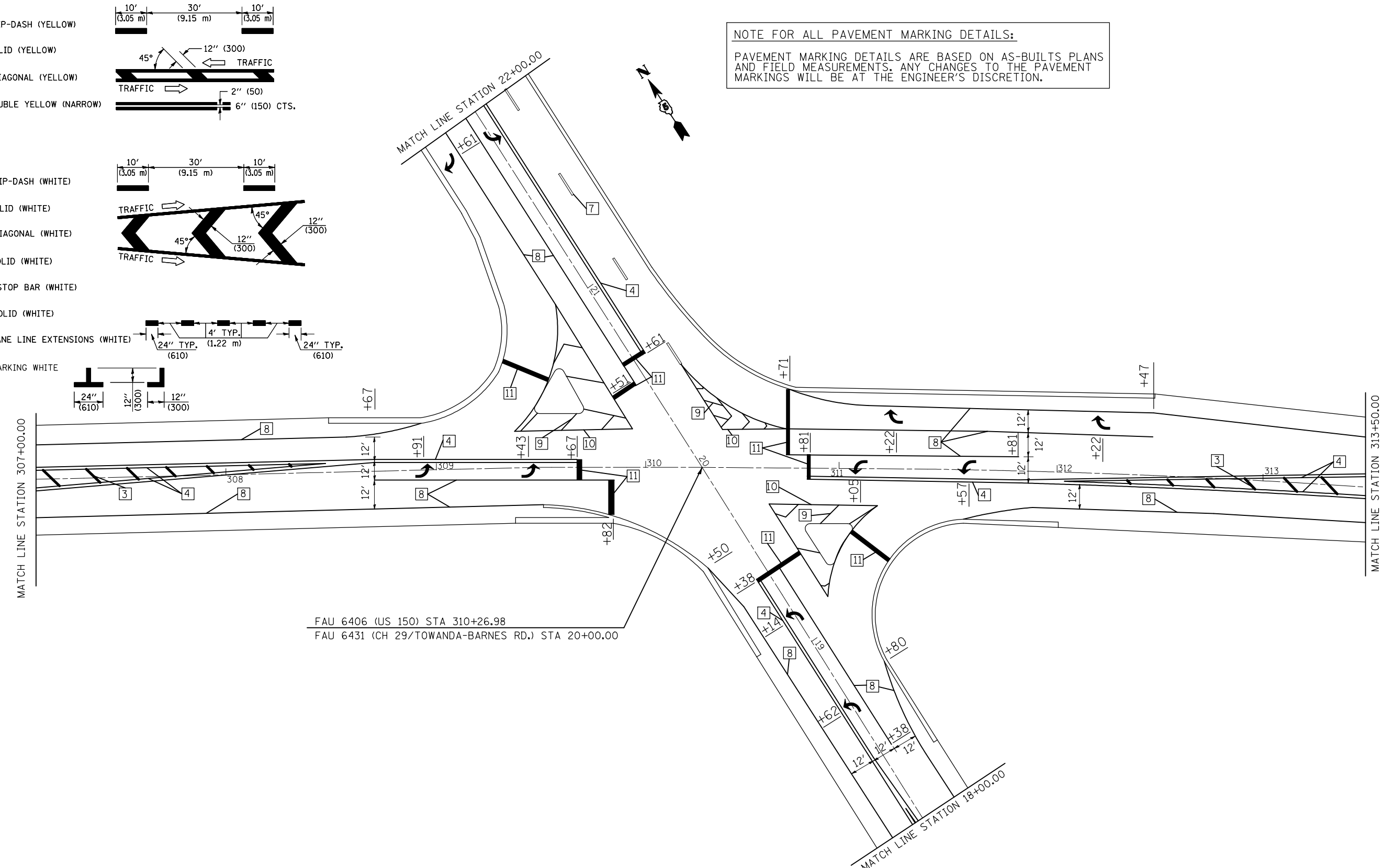


**TYPICAL PAVEMENT MARKING LEGEND**

- 1 4" (100) SKIP-DASH (YELLOW) 
- 2 4" (100) SOLID (YELLOW) 
- 3 12" (300) DIAGONAL (YELLOW) 
- 4 4" (100) DOUBLE YELLOW (NARROW) 
- 5 RESERVED
- 6 RESERVED
- 7 4" (100) SKIP-DASH (WHITE) 
- 8 4" (100) SOLID (WHITE) 
- 9 12" (300) DIAGONAL (WHITE) 
- 10 6" (150) SOLID (WHITE) 
- 11 24" (600) STOP BAR (WHITE) 
- 12 8" (200) SOLID (WHITE) 
- 13 4" (100) LANE LINE EXTENSIONS (WHITE) 
- 14 4" (100) PARKING WHITE 

**NOTE FOR ALL PAVEMENT MARKING DETAILS:**  
 PAVEMENT MARKING DETAILS ARE BASED ON AS-BUILTS PLANS AND FIELD MEASUREMENTS. ANY CHANGES TO THE PAVEMENT MARKINGS WILL BE AT THE ENGINEER'S DISCRETION.



FAU 6406 (US 150) STA 310+26.98  
 FAU 6431 (CH 29/TOWANDA-BARNES RD.) STA 20+00.00

NOT TO SCALE

FILE NAME =	USER NAME = bowerml	DESIGNED -	REVISED -	<b>STATE OF ILLINOIS DEPARTMENT OF TRANSPORTATION</b>	<b>PAVEMENT MARKING DETAILS</b>				F.A.U. RTE.	SECTION	COUNTY	TOTAL SHEETS	SHEET NO.
ct:\pw\work\PWIDOT\BOWERML\d0115116\d570539-shd\pmk.dgn		DRAWN -	REVISED -		6406	1RS-3	MCLEAN	33	25				
PLOT SCALE = 40.0000' / IN.		CHECKED -	REVISED -		CONTRACT NO. 70539								
PLOT DATE = 1/29/2010		DATE -	REVISED -		ILLINOIS FED. AID PROJECT								
					SCALE:	SHEET NO.	OF SHEETS	STA.	TO STA.				