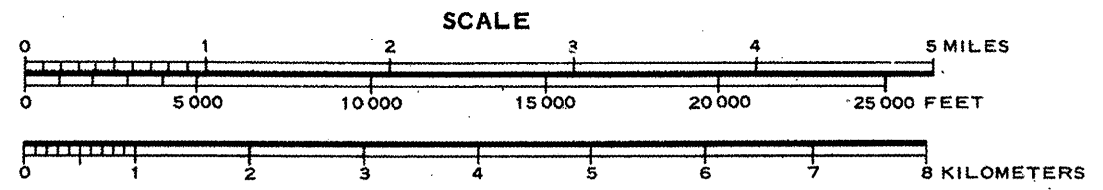
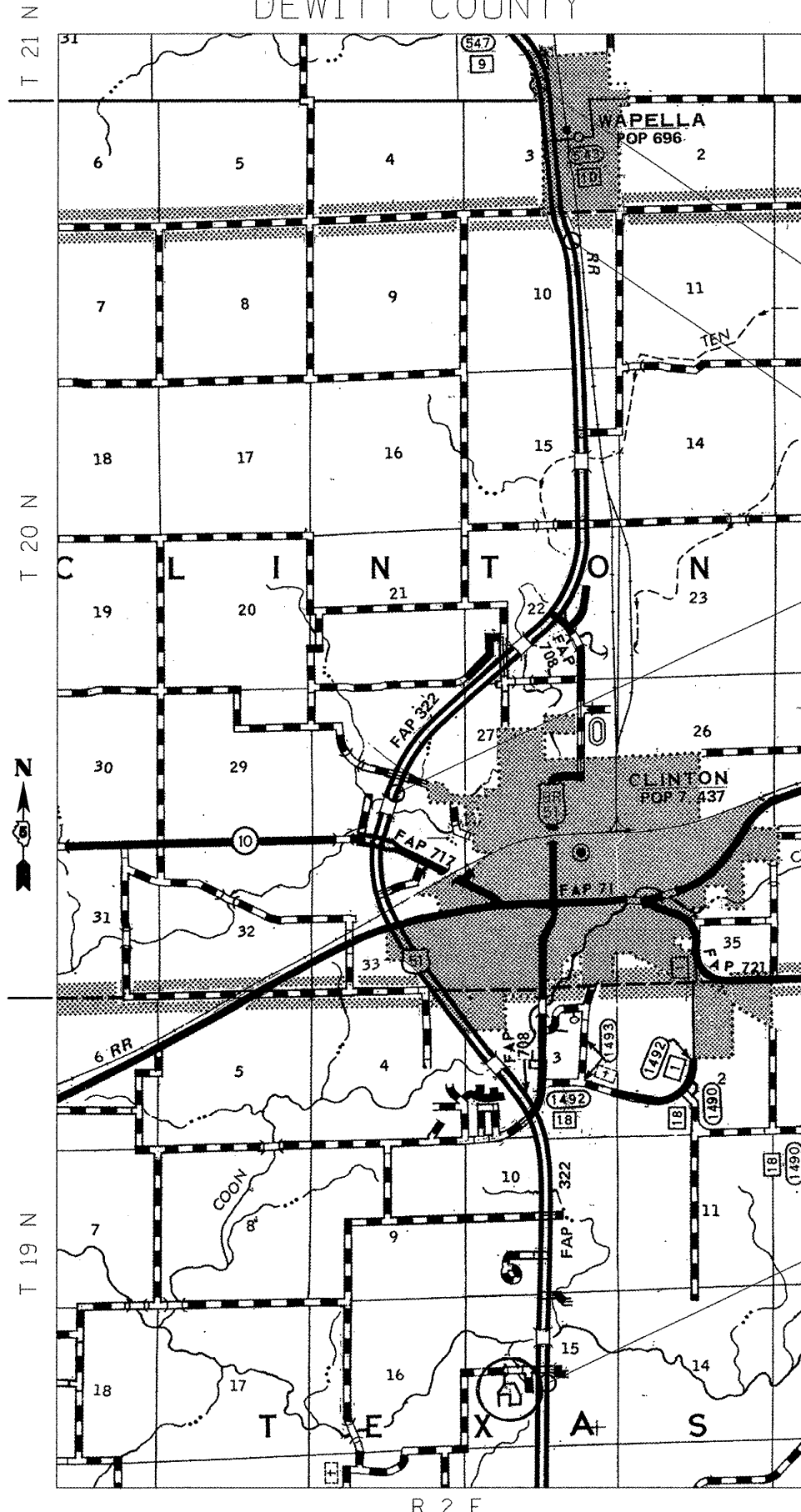


DEWITT COUNTY



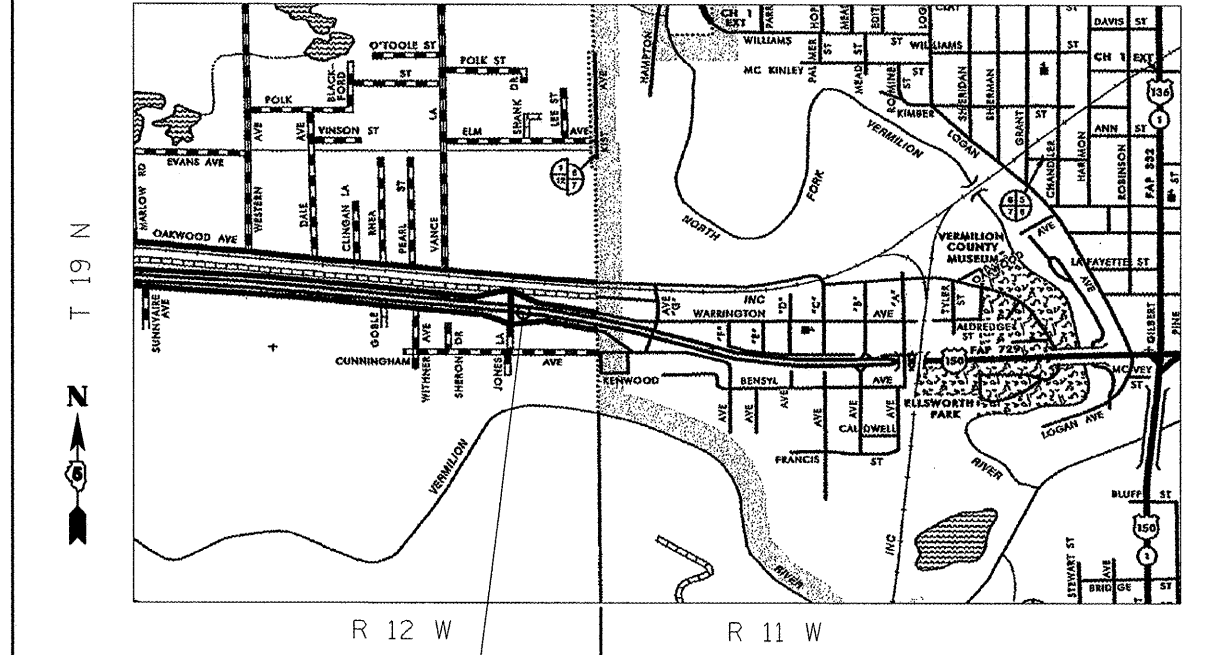
LOCATION #4 (REPROFILING)
SB STA. 1332+50 TO STA. 1332+86

LOCATION #3 (REPROFILING)
NB STA. 1278+65 TO STA. 1279+00

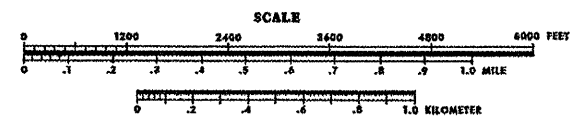
LOCATION #2 (REPROFILING)
NB STA. 694+60 TO STA. 695+14

LOCATION #1 (REPROFILING)
NB STA. 866+83 TO STA. 867+17

VERMILION COUNTY



LOCATION #5 (STORM SEWER REPAIR)
STA. 553+00



FILE NAME =	USER NAME = hoganbj	DESIGNED -	REVISED -
ct:\pw\work\PW101\HOGANBJ\d0180525\d57822-shr-cover.dgn		DRAWN - BJH	REVISED -
PLOT SCALE = 40.0000' / IN.		CHECKED -	REVISED -
PLOT DATE = 1/12/2010		DATE - 01/05/2010	REVISED -

STATE OF ILLINOIS
DEPARTMENT OF TRANSPORTATION

LOCATION MAPS
SCALE: SHEET NO. OF SHEETS STA. TO STA.

F.A.P. RTE.	SECTION	COUNTY	TOTAL SHEETS	SHEET NO.
322 & 729	53PT & 34T	DEWITT & VERMILION	13	2
CONTRACT NO. 70822				

ILLINOIS FED. AID PROJECT