

F.A.I. RTE.	SECTION	COUNTY	TOTAL SHEETS	SHEET NO.
39	57(2,3,4)PATCHING	MCLEAN	18	1
FED. ROAD DIST. NO.		ILLINOIS	CONTRACT NO. 70854	

**STATE OF ILLINOIS
DEPARTMENT OF TRANSPORTATION
DIVISION OF HIGHWAYS**

**PROPOSED
HIGHWAY PLANS**

**F.A.I. ROUTE 39 (I-39)
SECTION 57(2,3,4)PATCHING
MCLEAN COUNTY
C-95-025-10**

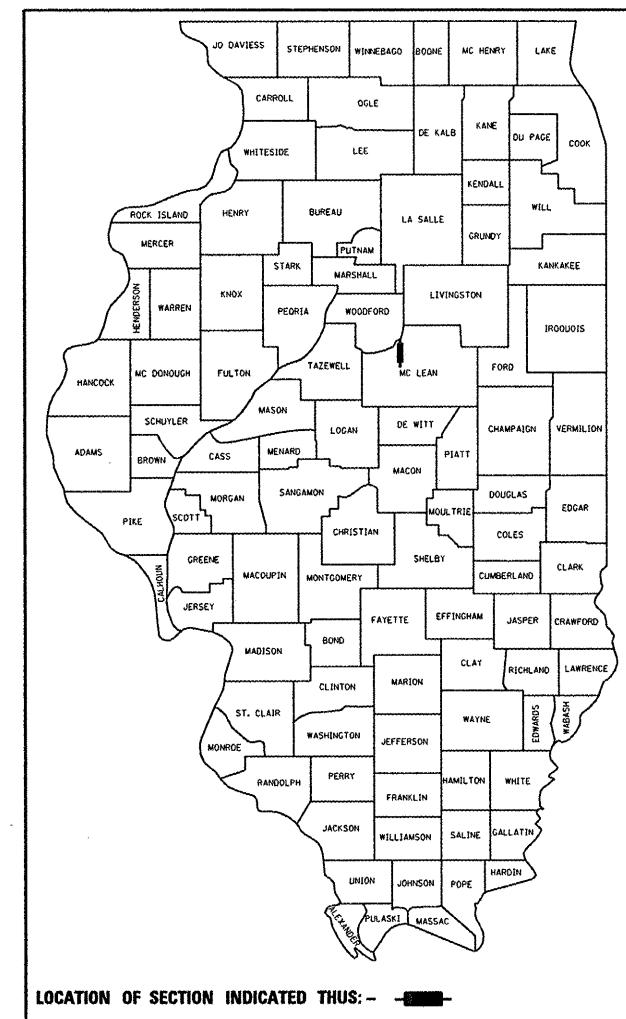
PATCHING FROM I-55 TO WOODFORD COUNTY LINE

FOR INDEX OF SHEETS, SEE SHEET NO. 2
FOR SUMMARY OF QUANTITIES, SEE SHEET NO. 5

CURRENT ADT = 20,600 (2008)

**DESIGN DESIGNATION
INTERSTATE
N/A**

D-95-025-10



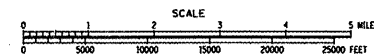
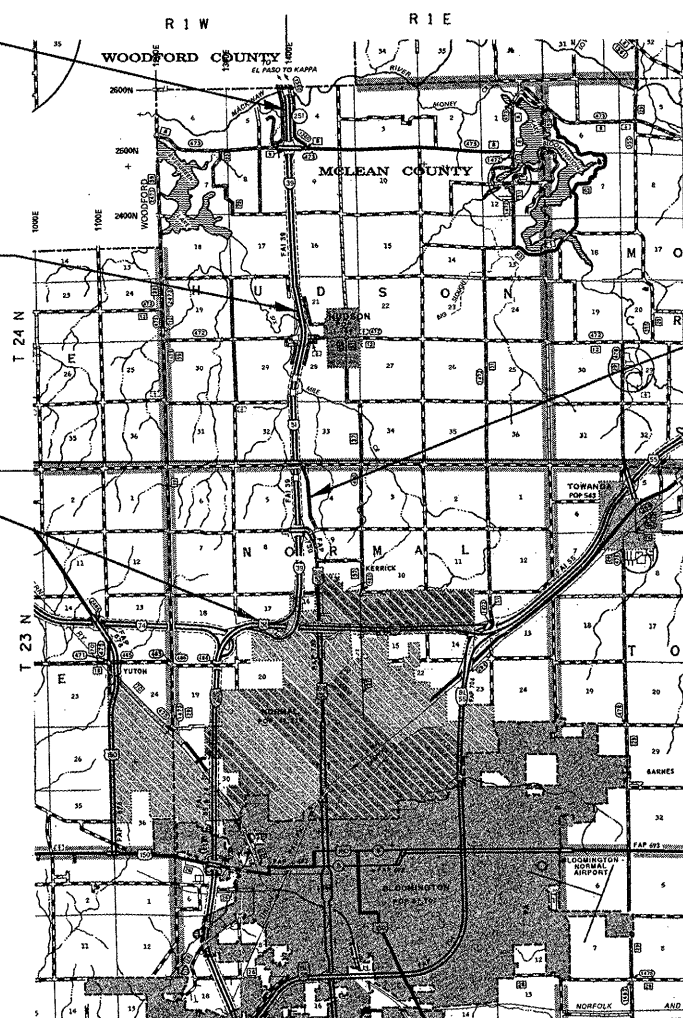
PROJECT ENDS
STATION 557+87.88

STATION EQUATION
STA 377+24.54 (BK) =
STA 377+00.00 (AH)

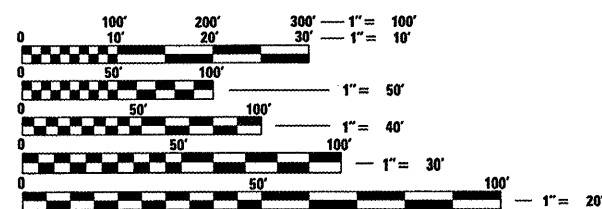
STA. 198+61.67

RURAL
URBAN

PROJECT BEGINS
STATION 41+92 I-39 NB
STATION 77+32 I-39 SB
STATION 30+00 RAMP A
STATION 10+00 RAMP B



TOTAL LENGTH OF SECTION & PROJECT = 51,633.12 FEET = 9.779 MILES
NET LENGTH OF SECTION & PROJECT = 51,633.12 FEET = 9.779 MILES



FULL SIZE PLANS HAVE BEEN PREPARED USING STANDARD ENGINEERING SCALES. REDUCED SIZED PLANS WILL NOT CONFORM TO STANDARD SCALES. IN MAKING MEASUREMENTS ON REDUCED PLANS, THE ABOVE SCALES MAY BE USED.

J.U.L.I.E.
JOINT UTILITY LOCATION INFORMATION FOR EXCAVATION
1-800-892-0123
OR 811 NORMAL & HUDSON TOWNSHIP

PROJECT ENGINEER - JASON STULTS
PROJECT MANAGER - ALEX KEDAS
PHONE: (217)465-4181
CONTRACT NO. 70854

STATE OF ILLINOIS
DEPARTMENT OF TRANSPORTATION
DIVISION OF HIGHWAYS

SUBMITTED 2/2 2010
Joseph E. Cowan
DEPUTY DIRECTOR OF HIGHWAYS, REGION ENGINEER

March 19, 2010
Scott E. Still P.E. *RS*
Acting ENGINEER OF DESIGN AND ENVIRONMENT

March 19, 2010
Christine M. Reed *RS*
DIRECTOR OF HIGHWAYS, CHIEF ENGINEER

**PRINTED BY THE AUTHORITY
OF THE STATE OF ILLINOIS**