

F.A.P. RTE.	SECTION	COUNTY	TOTAL SHEETS	SHEET NO.
310	86-11LS	SCOTT	19	1

D-96-508-00

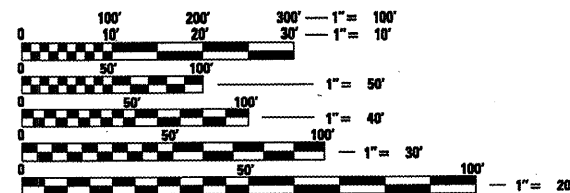
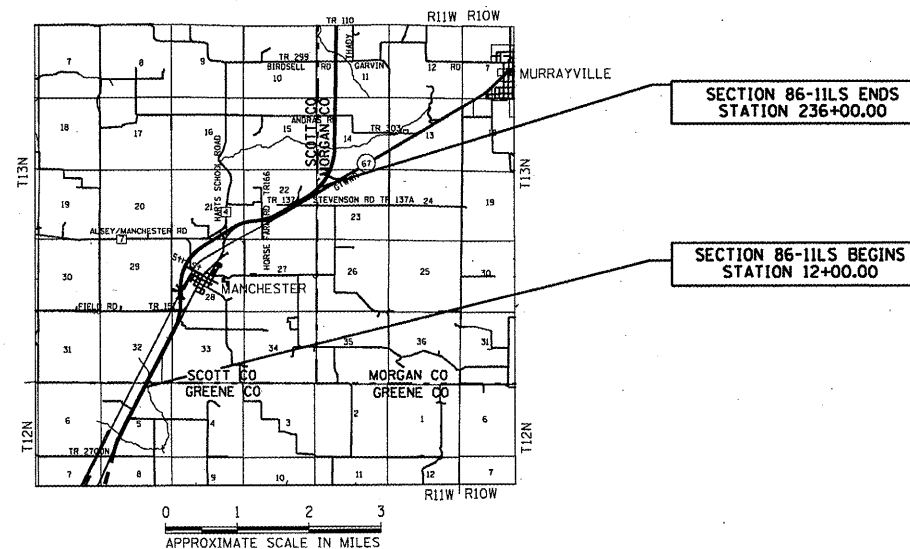
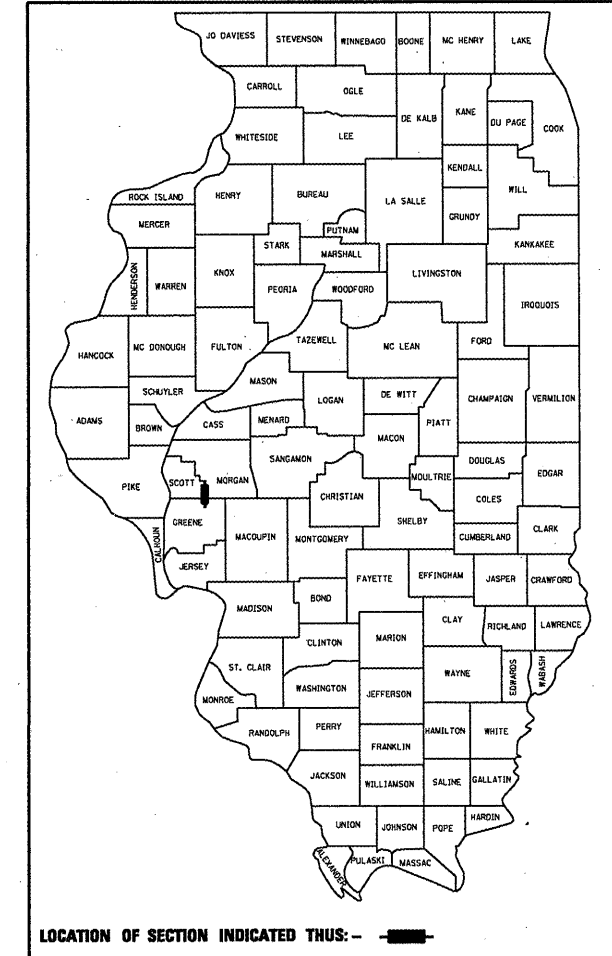
STATE OF ILLINOIS
DEPARTMENT OF TRANSPORTATION
DIVISION OF HIGHWAYS
**PLANS FOR PROPOSED
FEDERAL AID HIGHWAY**

F.A.P. ROUTE 310 (U.S. HWY. 67)
SECTION 86-11LS
PROJECT LANDSCAPING
SCOTT COUNTY
C-96-176-10

FOR INDEX OF SHEETS, SEE SHEET NO. 2

STANDARD

000001-05
701101-02
701105-02
701901-01



FULL SIZE PLANS HAVE BEEN PREPARED USING STANDARD ENGINEERING SCALES. REDUCED SIZED PLANS WILL NOT CONFORM TO STANDARD SCALES. IN MAKING MEASUREMENTS ON REDUCED PLANS, THE ABOVE SCALES MAY BE USED.

J.U.L.I.E.
JOINT UTILITY LOCATION INFORMATION FOR EXCAVATION
1-800-892-0123

NET LENGTH OF SECTION 86-11LS = 22,400.00 FEET = 4.242 MILES

CONTRACT NO. 72532

STATE OF ILLINOIS
DEPARTMENT OF TRANSPORTATION
DIVISION OF HIGHWAYS

SUBMITTED February 3, 2010
Rig Z Oniehl
DISTRICT ENGINEER

March 19, 2010
Scott E. Stiel, P.E. (RS)
ENGINEER OF DESIGN AND ENVIRONMENT

March 19, 2010
Christine M. Reed (RS)
DIRECTOR, DIVISION OF HIGHWAYS

HUTCHISON ENGINEERING, INC
JACKSONVILLE, ILLINOIS

PRINTED BY THE AUTHORITY OF THE STATE OF ILLINOIS

PROJECT ENGINEER: JOHN C. NEGANGARD (217) 782-6990
SENIOR SQUAD LEADER: VINCE MADONIA (217) 785-9046