

F.A.P. RTE.	SECTION	COUNTY	TOTAL SHEETS	SHEET NO.
*	**	BROWN	9	1

* LAGRANGE WETLAND BANK
** D6 WETLAND MITIGATION NO.5

D-96-503-05

STATE OF ILLINOIS
DEPARTMENT OF TRANSPORTATION
DIVISION OF HIGHWAYS
**PROPOSED
HIGHWAY PLANS**

**LA GRANGE WETLAND BANK
D6 WETLAND MITIGATION 5**

**BROWN COUNTY
C-96-051-09**

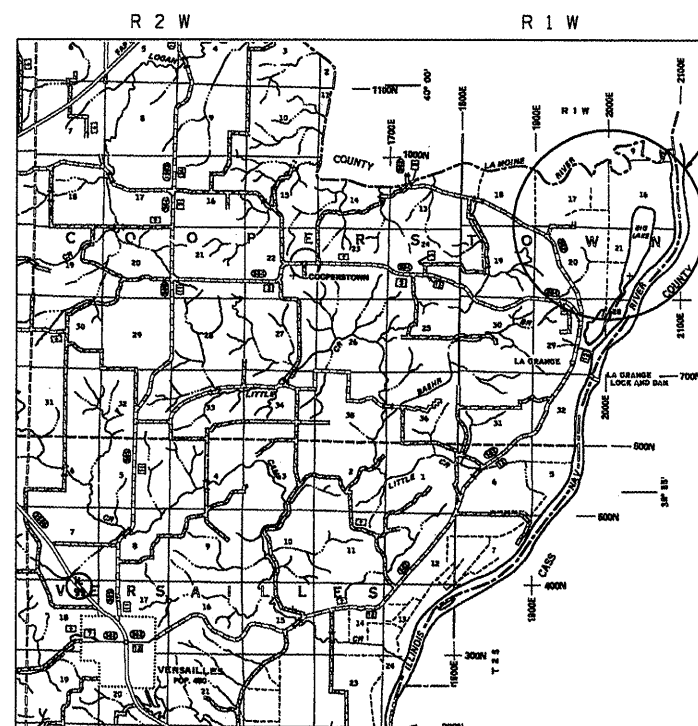
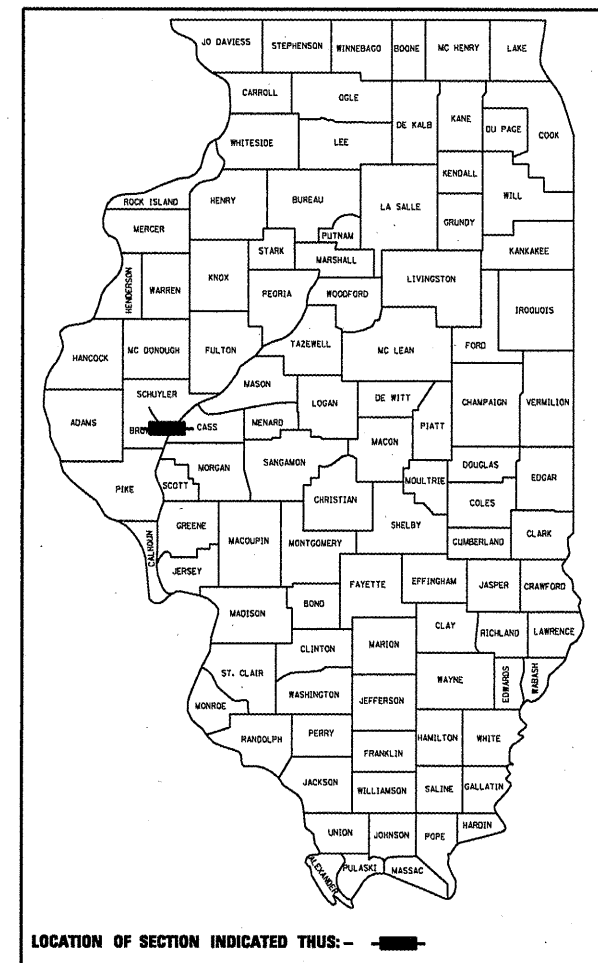
INDEX OF SHEETS

SHEET NO. DESCRIPTION

- 1 COVER SHEET
- 2 GENERAL NOTES & COMMITMENTS
- 3 SUMMARY OF QUANTITIES
- 4 SCHEDULE OF QUANTITIES
- 5 SITE MAP - GENERAL PLAN VIEW, TREE PLANTING
- 6 - 9 STORM WATER POLLUTION PREVENTION PLAN

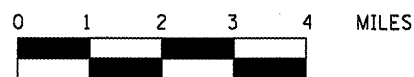
LIST OF STANDARDS

000001-05

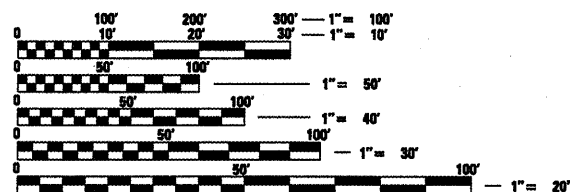


LA GRANGE WETLAND BANK
PR IMPROVEMENT
CONSIST OF:
TREE PLANTING
(SEE DETAILED
SITE MAP ON
SHEET NO. 5)

LOCATION MAP



TOTAL LENGTH OF IMPROVEMENT AREA = 2,200 FEET = 0.417 MILES



FULL SIZE PLANS HAVE BEEN PREPARED USING STANDARD ENGINEERING SCALES. REDUCED SIZED PLANS WILL NOT CONFORM TO STANDARD SCALES. IN MAKING MEASUREMENTS ON REDUCED PLANS, THE ABOVE SCALES MAY BE USED.

J.U.L.I.E.
JOINT UTILITY LOCATION INFORMATION FOR EXCAVATION
1-800-892-0123

CONTRACT NO. 72970

STATE OF ILLINOIS
DEPARTMENT OF TRANSPORTATION
DIVISION OF HIGHWAYS

SUBMITTED *February 3, 2010*
Reg. 20mb DISTRICT ENGINEER

March 19, 2010
Scott E. Stett, P.E. ENGINEER OF DESIGN AND ENVIRONMENT

Christine M. Reed DIRECTOR, DIVISION OF HIGHWAYS

**PRINTED BY THE AUTHORITY
OF THE STATE OF ILLINOIS**

PROJECT ENGINEER: JOHN C. NEGANGARD (217) 762-6990
SENIOR SQUAD LEADER: VINCE J. MADONIA (217) 785-9046