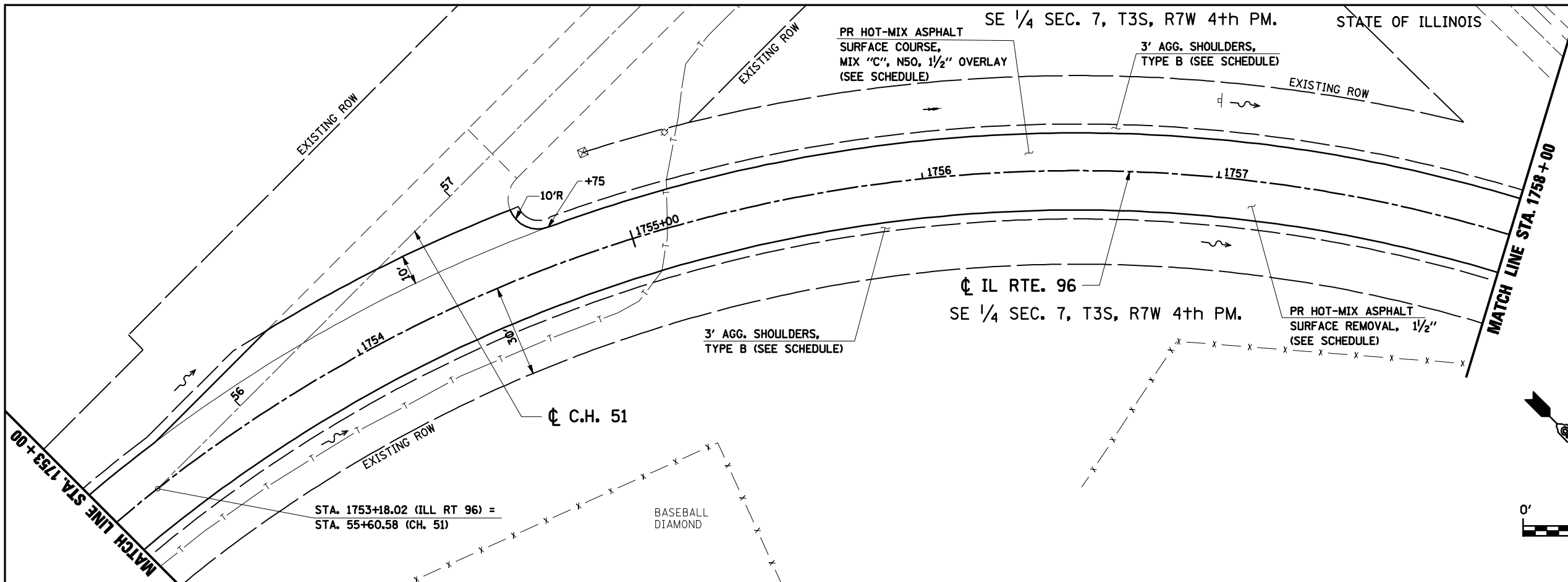
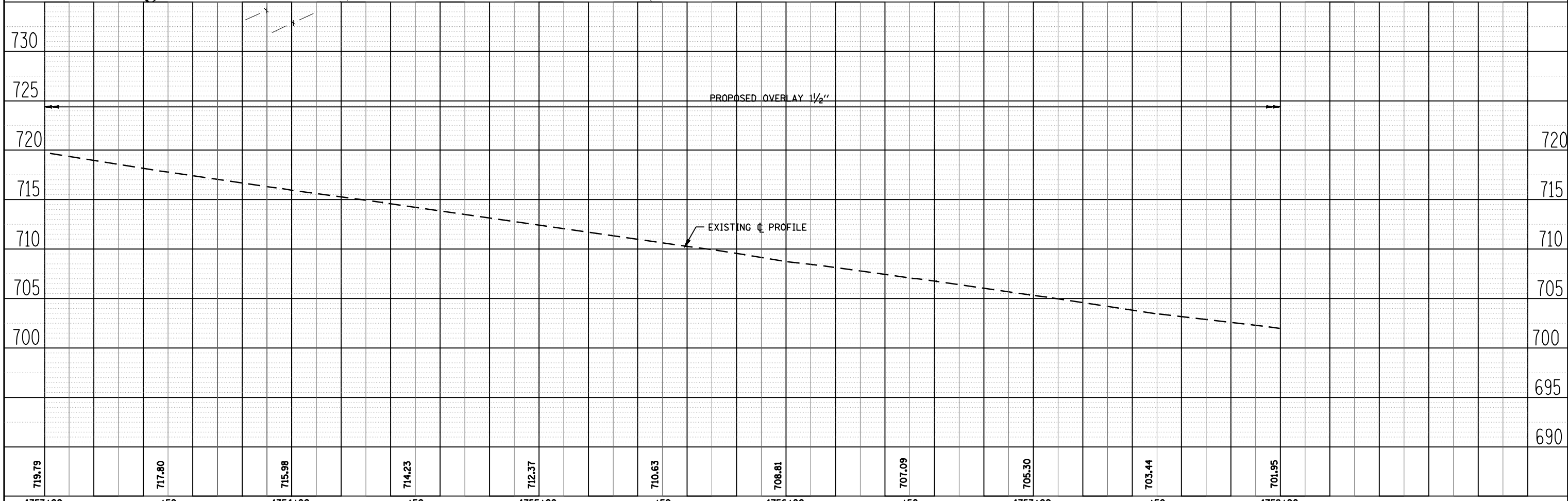
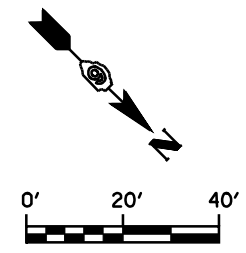


DATE	
BY	
PLAN	
REVIEWED	
PLOTTED	
ALIGNED	
CHECKED	
NO. _____	CADD FILE NAME

DATE	
BY	
PROFILE	
REVIEWED	
PLOTTED	
GRADES CHECKED	
NO. _____	NOTATION CHKD



PROP. CURVE IL96-2
P.I. STA. 1757+54.88
 $\Delta = 89^\circ 23' 21''$ (RT)
 $D = 11^\circ 24' 07''$
 $R = 502.51'$
 $T = 497.18'$
 $L = 783.99'$
 $E = 204.39'$
 $S.E. = 0.08\%$
P.C. STA. 1752+57.70
P.T. STA. 1760+41.68
S.E. ATTAINED
STA. 1750+98 - STA. 1753+38
S.E. REMOVED
STA. 1759+61 - STA. 1762+01



FILE NAME =	USER NAME = laughlinr1	DESIGNED -	REVISED -
c:\pwork\PWIDOT\LAUGHLINR1\dms30940\672826-sh-t-p1npr-f3.dgn		DRAWN -	REVISED -
	PLOT SCALE = 40.000' / IN.	CHECKED -	REVISED -
	PLOT DATE = Feb-04-2010 02:25:21PM	DATE -	REVISED -

STATE OF ILLINOIS
DEPARTMENT OF TRANSPORTATION

SCALE: SHEET NO. OF SHEETS STA. TO STA.

F.A.S. RTE.	SECTION	COUNTY	TOTAL SHEETS	SHEET NO.
1597	12(RS-7) & 13(RS-6)	ADAMS	29	18
CONTRACT NO. 72B26			ILLINOIS FED. AID PROJECT	