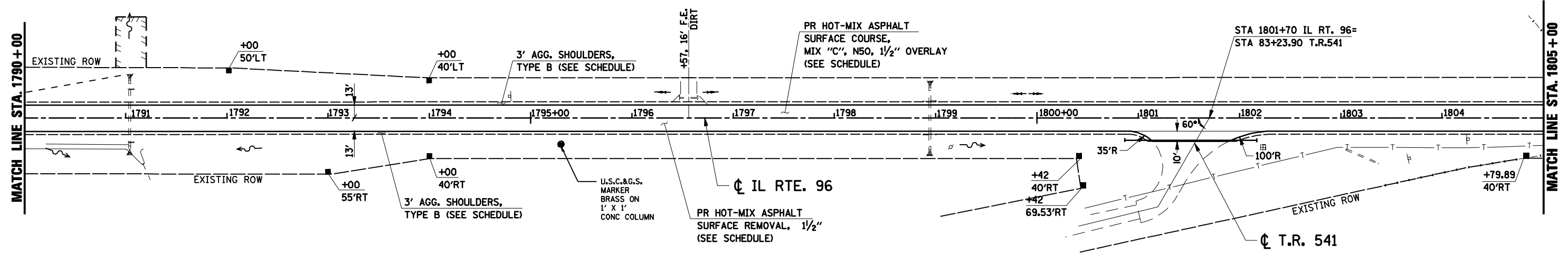


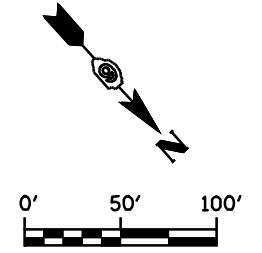
NW 1/4 SEC. 7, T3S, R7W 4th PM.
RUSSELL B. AND RITA M. TERSTREIP



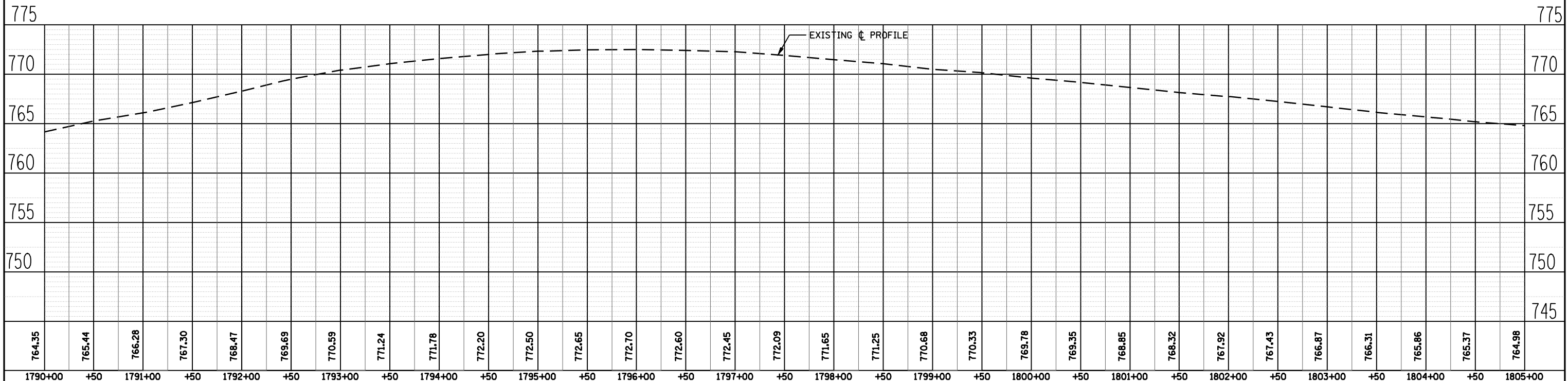
RUSSELL B. & RITA M. TERSTREIP

NOBLE M. SCOTT & TAMAR SCOTT BURCH

NW 1/4 SEC. 7, T3S, R7W 4th PM.



PROPOSED OVERLAY 1/2"



PLAN	REVIEWED	DATE
	PLOTTED	
	ALIGNED	
	CHECKED	
	FILED	
	CAD FILE NAME	
	NO.	

PROFILE	REVIEWED	DATE
	PLOTTED	
	GRADES CHECKED	
	STRUCTURE	
	NOTATIS CHKD	
	NO.	

FILE NAME =	USER NAME = laughlinr1	DESIGNED -	REVISD -	STATE OF ILLINOIS DEPARTMENT OF TRANSPORTATION	SCALE:	SHEET NO.	OF SHEETS	STA.	TO STA.	F.A.S. RTE.	SECTION	COUNTY	TOTAL SHEETS	SHEET NO.
c:\pwwork\pwwid\LAUGHLINR1\dms30940\06	2826-sh1-p1npr-f4.dgn	DRAWN -	REVISD -							1597	12(RS-7) & 13(RS-6)	ADAMS	29	23
	PLOT SCALE = 100.00' / IN.	CHECKED -	REVISD -							CONTRACT NO. 72B26				
	PLOT DATE = Feb-04-2010 02:25:34PM	DATE -	REVISD -							FED. ROAD DIST. NO. ILLINOIS FED. AID PROJECT				