

NW 1/4 SEC. 7, T3S, R7W 4th PM.

SW 1/4 SEC. 6, T3S, R7W 4th PM.

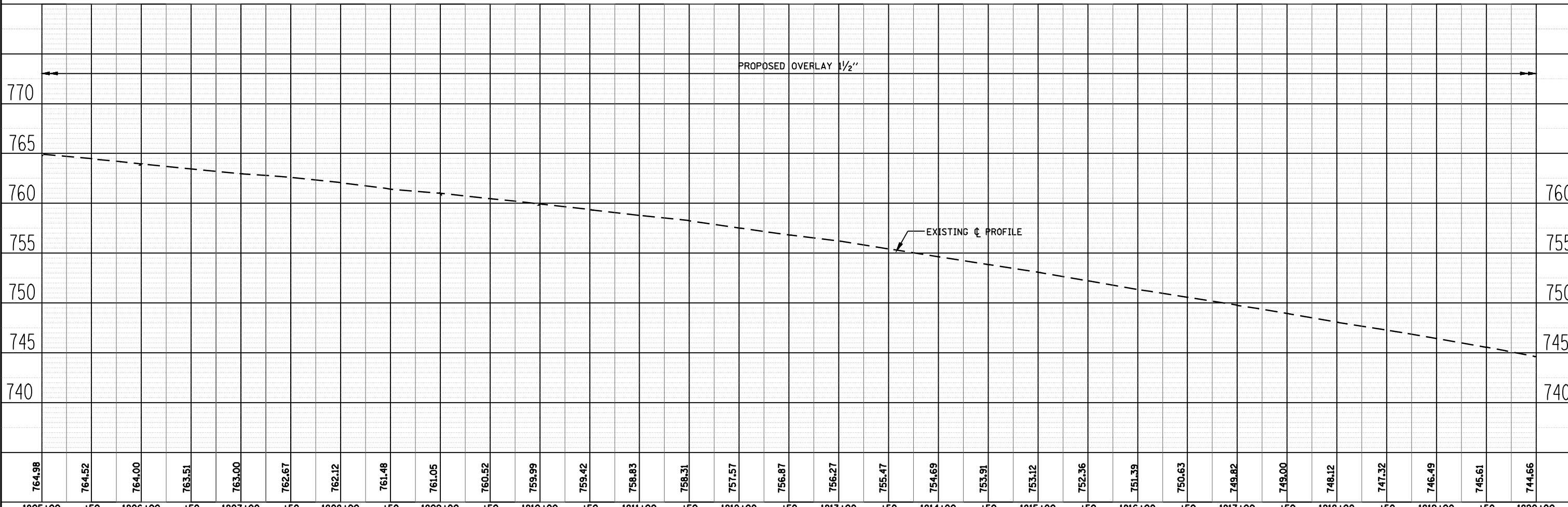
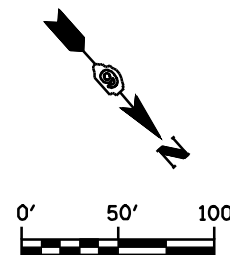
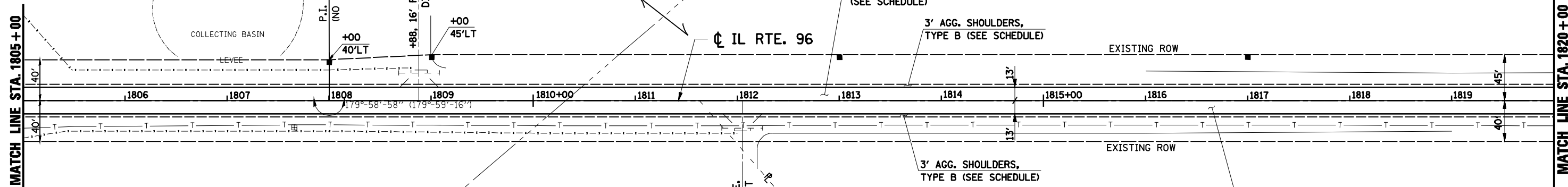
RUSSEL B. AND RITA M. TERSTRIEP

NOBLE M. SCOTT & TAMAR SCOTT BURCH

JAMES & JOAN ALBSMEYER TRUST

NW 1/4 SEC. 7, T3S, R7W 4th PM.

SW 1/4 SEC. 6, T3S, R7W 4th PM.



PLAN	SURVEYED	BY	DATE
	PLOTTED		
	NOTE BOOK		
	CHECKED		
	CADD FILE NAME		

PROFILE	SURVEYED	BY	DATE
	GRADES CHECKED		
	STRUCTURE NOTATIONS CHKD		

FILE NAME =	USER NAME = laughlinr1	DESIGNED -	REVISED -
c:\pwwork\PWIDOT\LAUGHLINRL\dms30940\672826-sh1-p1npr-f4.dgn		DRAWN -	REVISED -
PLOT SCALE = 100.00' / IN.		CHECKED -	REVISED -
PLOT DATE = Feb-04-2010 02:25:37PM		DATE -	REVISED -

STATE OF ILLINOIS
DEPARTMENT OF TRANSPORTATION

SCALE: SHEET NO. OF SHEETS STA. TO STA.

F.A.S. RTE. 1597	SECTION 12(RS-7) & 13(RS-6)	COUNTY ADAMS	TOTAL SHEETS 29	SHEET NO. 24
FED. ROAD DIST. NO.		ILLINOIS FED. AID PROJECT		