

F.A.P. RTE.	SECTION	COUNTY	TOTAL SHEETS	SHEET NO.
745	103RS-11	ADAMS	32	1
FED. ROAD DIST. NO.		ILLINOIS	CONTRACT NO. 72C30	

STATE OF ILLINOIS
DEPARTMENT OF TRANSPORTATION
DIVISION OF HIGHWAYS

**PROPOSED
HIGHWAY PLANS**

FAP ROUTE 745 (IL 104)
SECTION 103RS-11
SMART RESURFACING
ADAMS COUNTY
C-96-004-09

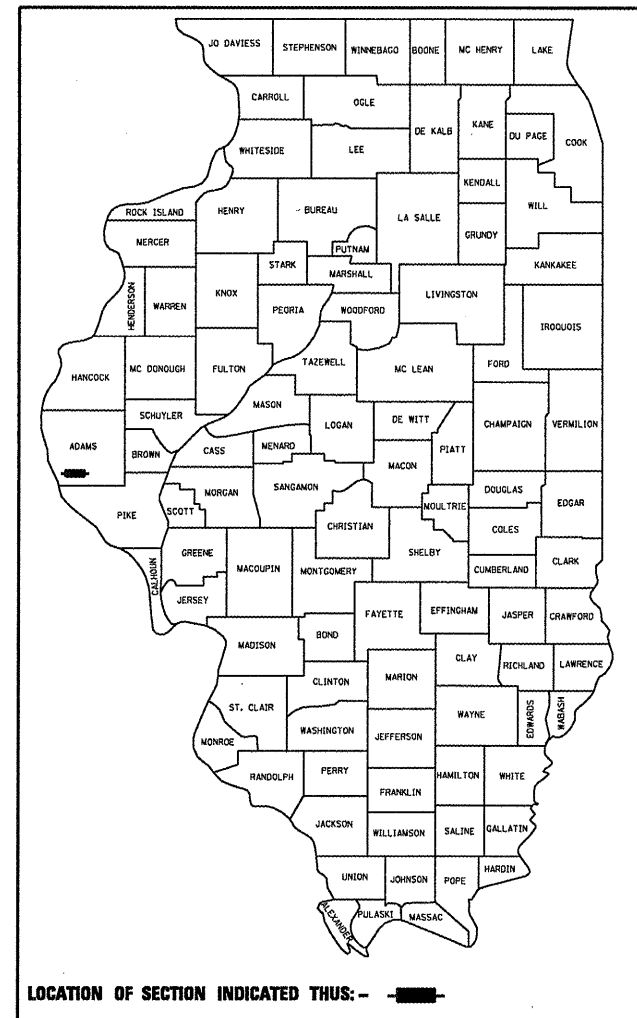
FOR INDEX OF SHEETS, SEE SHEET NO. 2

HIGHWAY CLASSIFICATION
IL 104

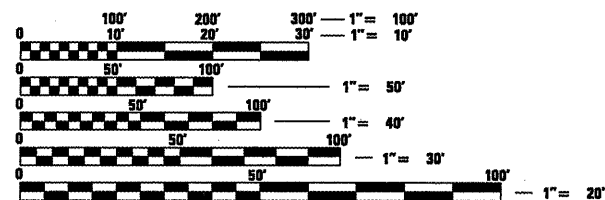
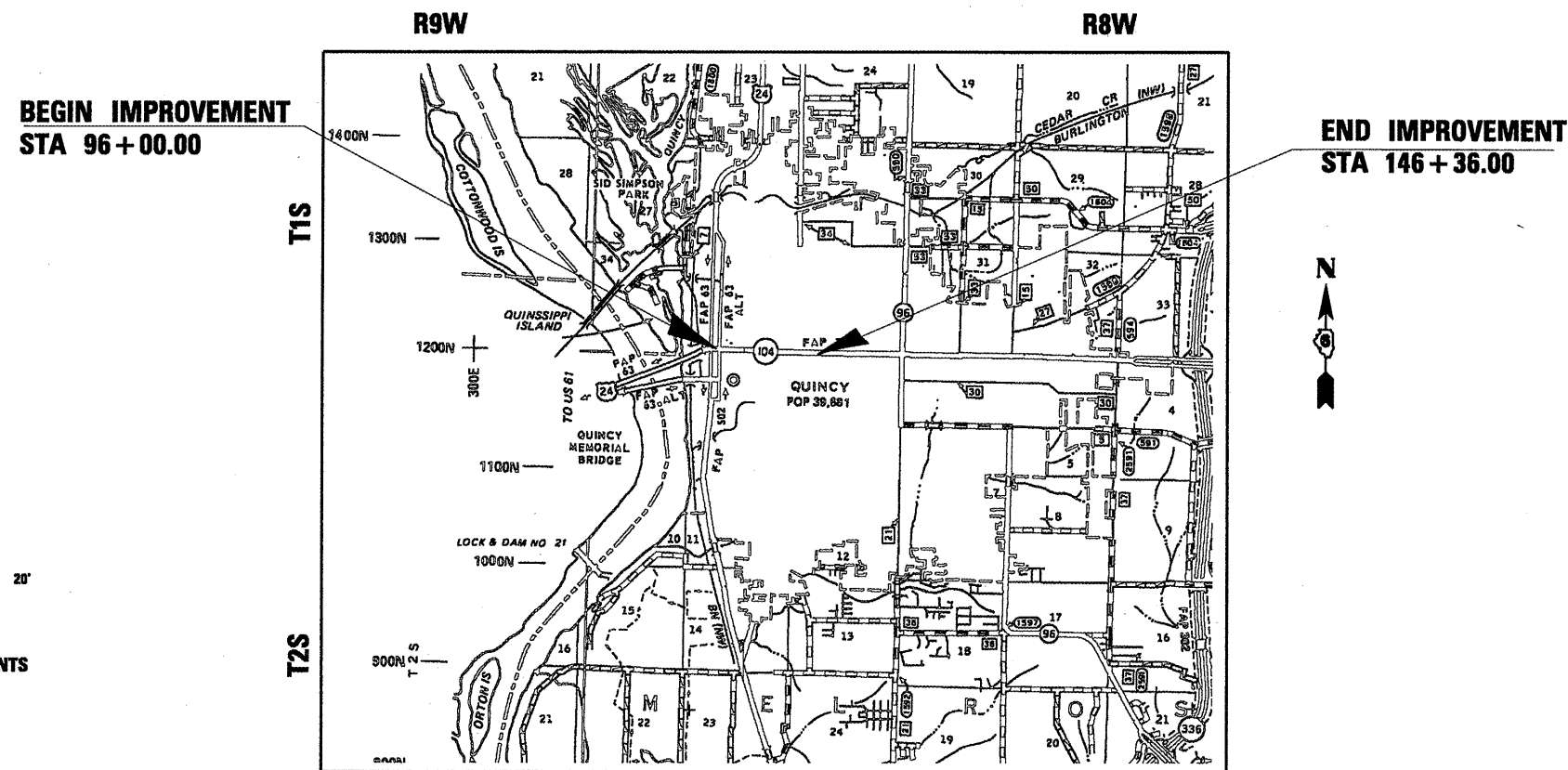
FUNCTIONAL CLASS: OTHER PRINCIPAL ARTERIALS

- ADT - 15,350
- PV-96.2%
- SU-2.8%
- MU- 1.0%
- CRS - 5.7

D-96-004-09



LOCATION OF SECTION INDICATED THUS: - ■ -



FULL SIZE PLANS HAVE BEEN PREPARED USING STANDARD ENGINEERING SCALES. REDUCED SIZED PLANS WILL NOT CONFORM TO STANDARD SCALES. IN MAKING MEASUREMENTS ON REDUCED PLANS, THE ABOVE SCALES MAY BE USED.

J.U.L.I.E.
JOINT UTILITY LOCATION INFORMATION FOR EXCAVATION
1-800-892-0123
OR 811

PROJECT MANAGER: VICTOR YOUNG 557-7897
PROJECT ENGINEER: JOHN NEGANGARD 782-9660

CONTRACT NO. 72C30

GROSS LENGTH = 5036.0 FT. = 0.953 MILE
NET LENGTH = 3596.0 FT. = 0.681 MILE

STATE OF ILLINOIS
DEPARTMENT OF TRANSPORTATION
DIVISION OF HIGHWAYS

SUBMITTED February 1, 2010
By: [Signature] Deputy Director of Highways, Region Engineer

March 9, 2010
Scott E. Stitt, P.E. [Signature] Acting Engineer of Design and Environment

March 19, 2010
Christine M. Reed [Signature] Director of Highways, Chief Engineer

**PRINTED BY THE AUTHORITY
OF THE STATE OF ILLINOIS**