

F.A.P. RTE.	SECTION	COUNTY	TOTAL SHEETS	SHEET NO.
614	147RS-6; 148RS-3	MORGAN	8	1
FED. ROAD DIST. NO. 6	ILLINOIS	CONTRACT NO. 72C53		

**STATE OF ILLINOIS**  
**DEPARTMENT OF TRANSPORTATION**  
**DIVISION OF HIGHWAYS**

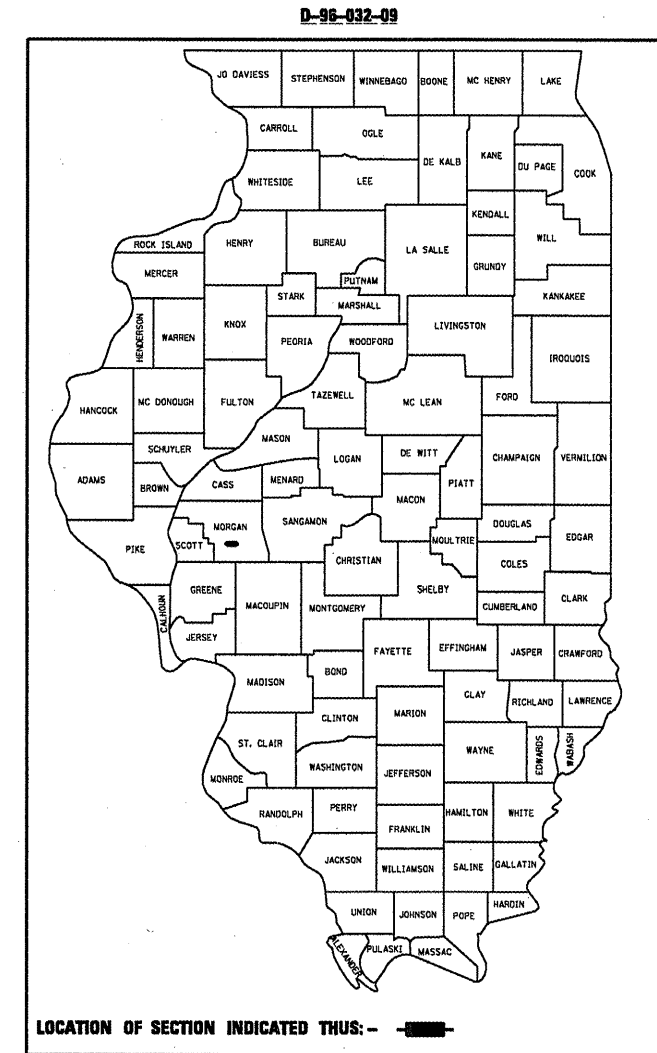
**PROPOSED**  
**HIGHWAY PLANS**

**FAP ROUTE 614 (IL 78)**  
**SECTION 147RS-6; 148RS-3**

**RESURFACING**  
**MORGAN COUNTY**

C-96-032-09

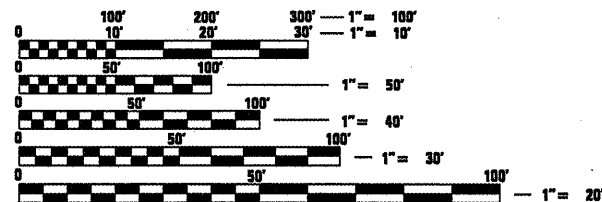
R 10 W



FOR INDEX OF SHEETS, SEE SHEET NO. 2

FOR LIST OF STANDARDS, SEE SHEET NO. 2

ADT 2,900  
 MU 3%  
 SU 11%  
 PV 86%



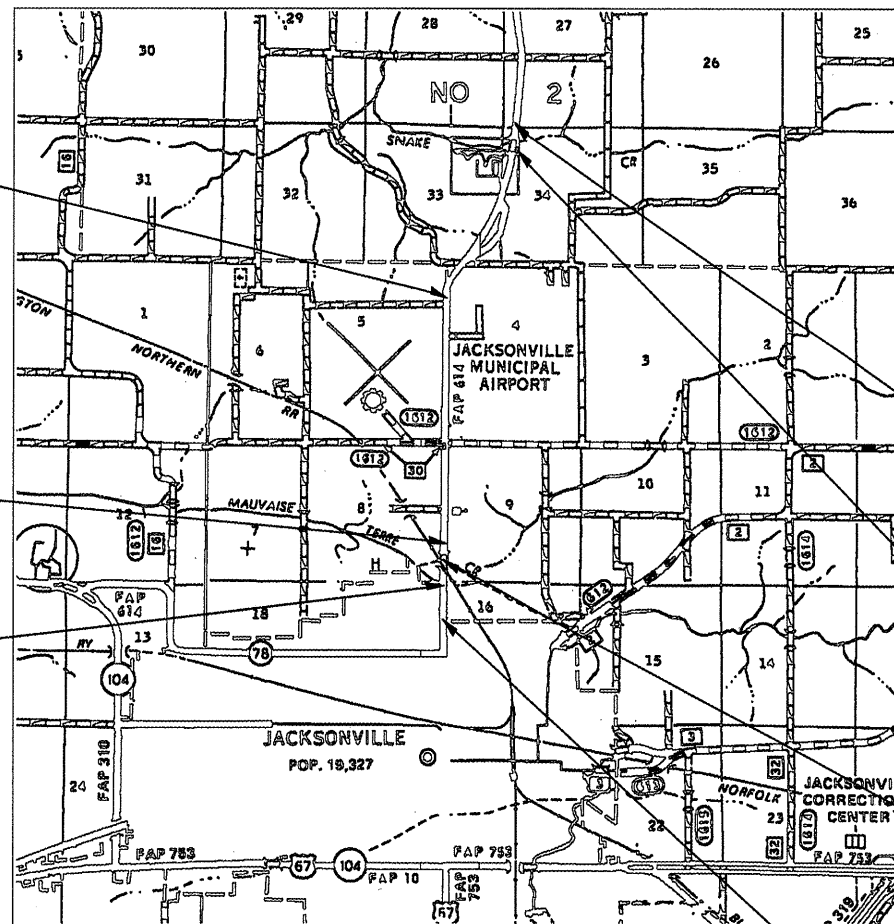
FULL SIZE PLANS HAVE BEEN PREPARED USING STANDARD ENGINEERING SCALES. REDUCED SIZED PLANS WILL NOT CONFORM TO STANDARD SCALES. IN MAKING MEASUREMENTS ON REDUCED PLANS, THE ABOVE SCALES MAY BE USED.

J.U.L.I.E.  
 JOINT UTILITY LOCATION INFORMATION FOR EXCAVATION  
 1-800-892-0123  
 OR 811

**STA EQUATION**  
**STA 643+18.70 BK =**  
**STA 645+11.04 AH**

**STA EQUATION**  
**STA 737+68.43 BK =**  
**STA 8+35.81 AH**

**STA EQUATION**  
**STA 24+06.86 BK =**  
**STA 753+39.94 AH**



**BEGIN PROJECT**  
**SECTION 147RS-6; 148RS-3**  
**STA 572+25**

**BRIDGE OMISSION**  
**SN 069-0004**  
**STA 575+03.21**  
**STA 575+46.50**

**BRIDGE OMISSION**  
**SN. 069-0005**  
**STA 13+50.00 TO**  
**STA 22+50.00**

**END PROJECT**  
**SECTION 764+90.6**

GROSS LENGTH = 19,073 FT. = 3.61 MILE  
 NET LENGTH = 18,130 FT. = 3.43 MILE

**PROJECT ENGINEER: JOHN NEGANGARD (217/782-6990)**  
**PROJECT MANAGER: VINCE MADONIA (217/785-9046)**

**CONTRACT NO. 72C53**

STATE OF ILLINOIS  
 DEPARTMENT OF TRANSPORTATION  
 DIVISION OF HIGHWAYS

SUBMITTED *January 15 2010*  
*Roger E. Dink*  
 DEPUTY DIRECTOR OF HIGHWAYS, REGION ENGINEER

*March 19 2010*  
*Scott E. Stitt, P.E. /bc*  
 SENIOR ENGINEER OF DESIGN AND ENVIRONMENT

*March 19 2010*  
*Christine M. Reed /bc*  
 DIRECTOR OF HIGHWAYS, CHIEF ENGINEER

**PRINTED BY THE AUTHORITY**  
**OF THE STATE OF ILLINOIS**