

STATE OF ILLINOIS
DEPARTMENT OF TRANSPORTATION
DIVISION OF HIGHWAYS
PROPOSED
HIGHWAY PLANS

FOR INDEX OF SHEETS, SEE SHEET NO. 02

FAP ROUTE 658 (IL 29)
SECTION D6 RUMBLE STRIP, MRKING 2010

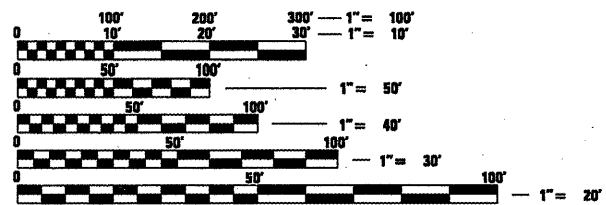
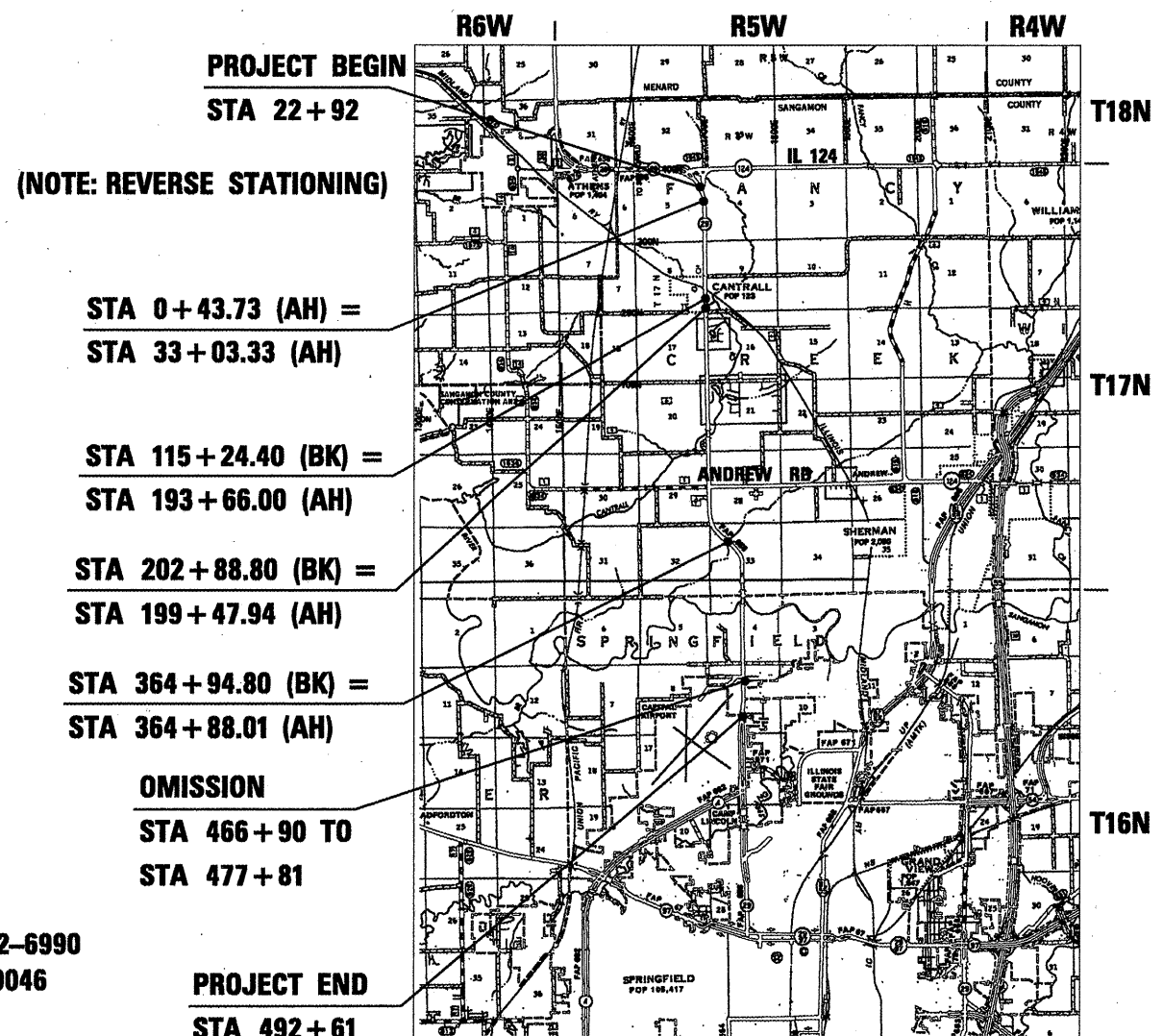
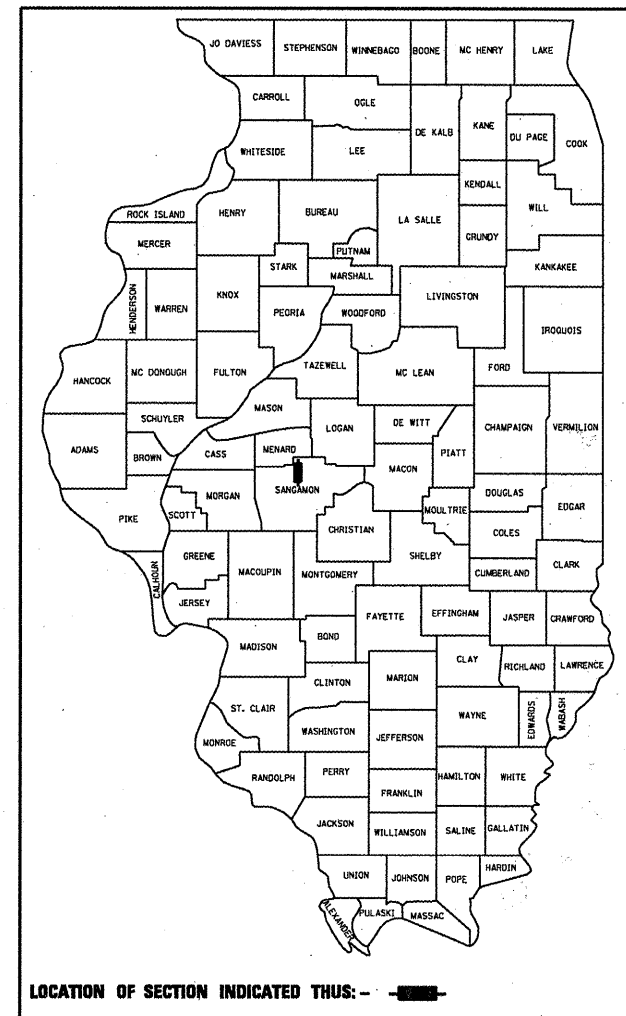
PROJ. ACHSIP-0658(023)
SANGAMON COUNTY

C-96-123-10

F.A.P. RTE.	SECTION	COUNTY	TOTAL SHEETS	SHEET NO.
658			16	1
		ILLINOIS	CONTRACT NO. 72D19	

* D6 RUMBLESTRIP, MRKING 2010
 SANGAMON

D-96-123-10



FULL SIZE PLANS HAVE BEEN PREPARED USING STANDARD ENGINEERING SCALES. REDUCED SIZED PLANS WILL NOT CONFORM TO STANDARD SCALES. IN MAKING MEASUREMENTS ON REDUCED PLANS, THE ABOVE SCALES MAY BE USED.

J.U.L.I.E.
 JOINT UTILITY LOCATION INFORMATION FOR EXCAVATION
 1-800-892-0123
 OR 811

PROJECT ENGINEER JOHN NEGANGARD 217-782-6990
 PROJECT MANAGER VINCE MADONIA 217-785-9046

CONTRACT NO. 72D19

GROSS LENGTH = 40,712 FT. = 7.71 MILE
 NET LENGTH = 39,621 FT. = 7.50 MILE

STATE OF ILLINOIS
 DEPARTMENT OF TRANSPORTATION
 DIVISION OF HIGHWAYS

SUBMITTED *August 31, 2009*
Raymond D. Orloff
 DEPUTY DIRECTOR OF HIGHWAYS, REGION ENGINEER

October 2, 2009
Charles J. Ingersoll
 ENGINEER OF DESIGN AND ENVIRONMENT

October 2, 2009
Christine M. Reed
 DIRECTOR OF HIGHWAYS, CHIEF ENGINEER

PRINTED BY THE AUTHORITY
OF THE STATE OF ILLINOIS