

STATE OF ILLINOIS  
DEPARTMENT OF TRANSPORTATION  
DIVISION OF HIGHWAYS

**PROPOSED  
HIGHWAY PLANS**

FAP ROUTE 310 (US 67)  
SECTION D6 BUILDING DEMOLITION 2010  
CASS, MORGAN, SCHUYLER COUNTIES

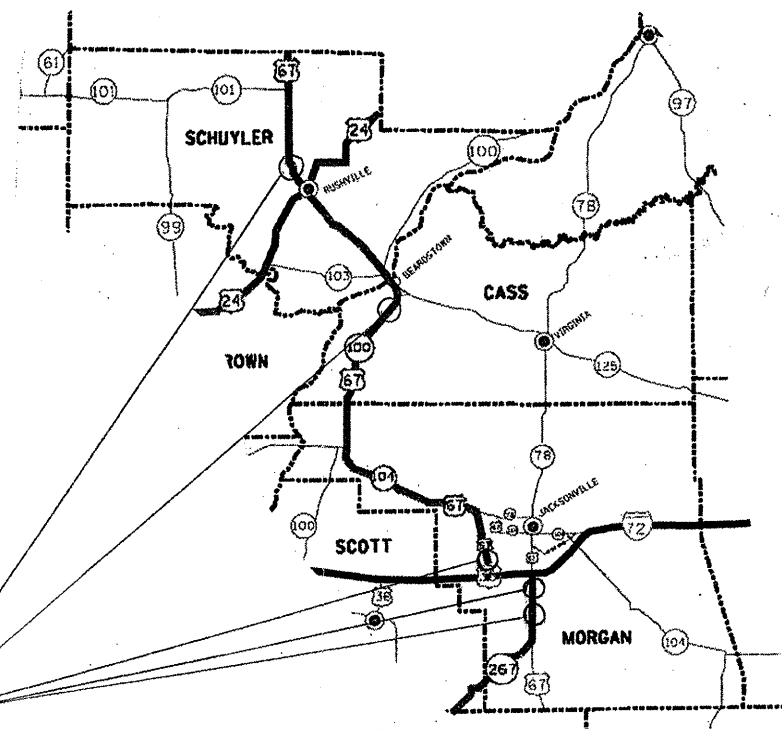
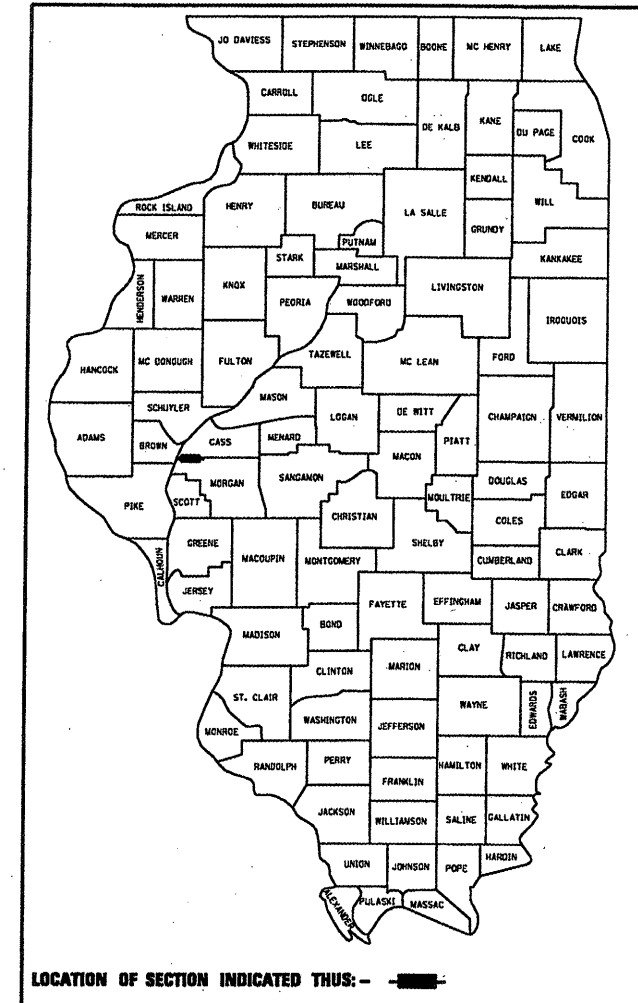
C-96-150-10

FOR INDEX OF SHEETS, SEE SHEET NO. 2

F.A.P. RTE.	SECTION	COUNTY	TOTAL SHEETS	SHEET NO.
310	.	**	9	1
ILLINOIS			CONTRACT NO. 72D26	

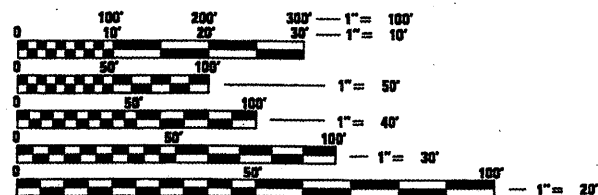
\* D6 BUILDING DEMOLITION 2010  
\*\* CASS, MORGAN, SCHUYLER COUNTIES

D-96-150-10



DEMOLITION  
LOCATIONS

NET LENGTH OF PROJECT = FT. = MILE



FULL SIZE PLANS HAVE BEEN PREPARED USING STANDARD ENGINEERING SCALES. REDUCED SIZED PLANS WILL NOT CONFORM TO STANDARD SCALES. IN MAKING MEASUREMENTS ON REDUCED PLANS, THE ABOVE SCALES MAY BE USED.

J.U.L.I.E.  
JOINT UTILITY LOCATION INFORMATION FOR EXCAVATION  
1-800-892-0123  
OR 811

PROJECT ENGINEER JOHN NEGANGARD (217)782-6990  
PROJECT MANAGER JULIET SHOULTZ (217)785-2739

IMPROVEMENT CONSISTS OF BUILDING REMOVAL, SEPTIC TANK REMOVAL, AND CLEARING OF THE SURROUNDING AREA

CONTRACT NO. 72D26

STATE OF ILLINOIS  
DEPARTMENT OF TRANSPORTATION  
DIVISION OF HIGHWAYS

SUBMITTED January 15, 2010  
Debra Z. Dink  
DEPUTY DIRECTOR OF HIGHWAYS, REGION ENGINEER

March 19, 2010  
Scott E. Stitt P.E. RD  
ENGINEER OF DESIGN AND ENVIRONMENT

March 19, 2010  
Christine M. Reed RD  
DIRECTOR OF HIGHWAYS, CHIEF ENGINEER

PRINTED BY THE AUTHORITY  
OF THE STATE OF ILLINOIS