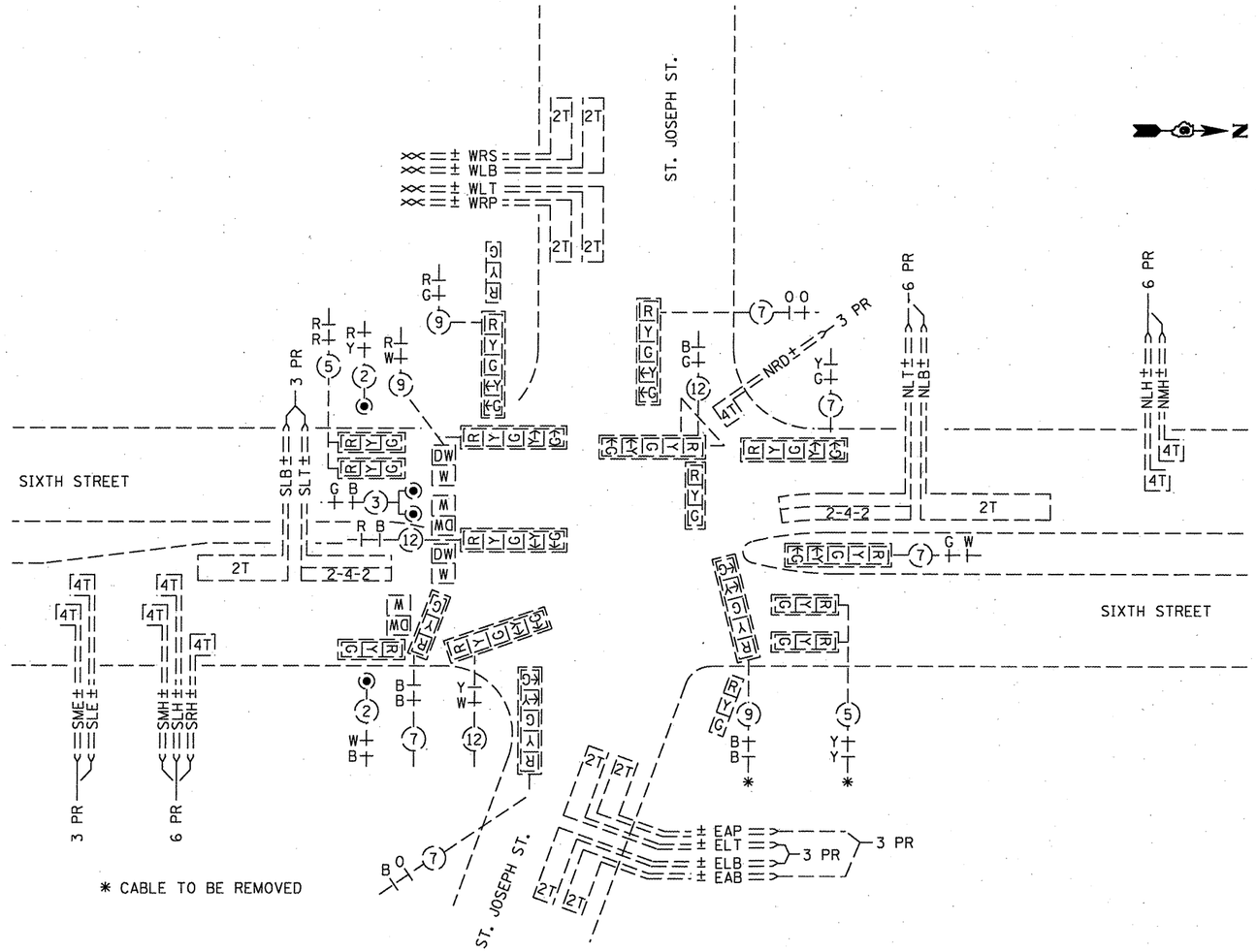

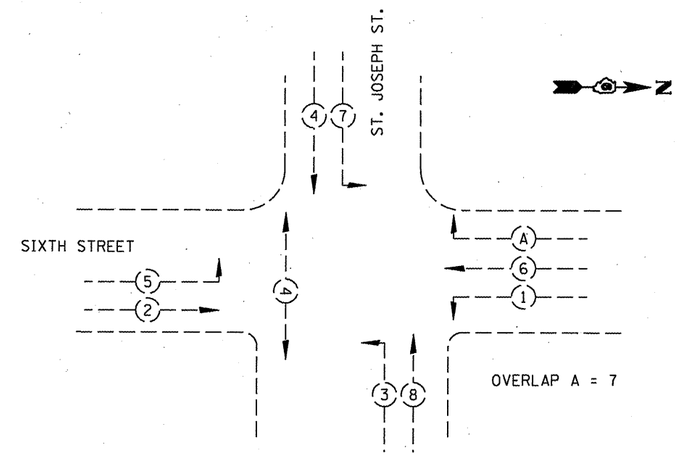

PHASE DESIGNATION DIAGRAM

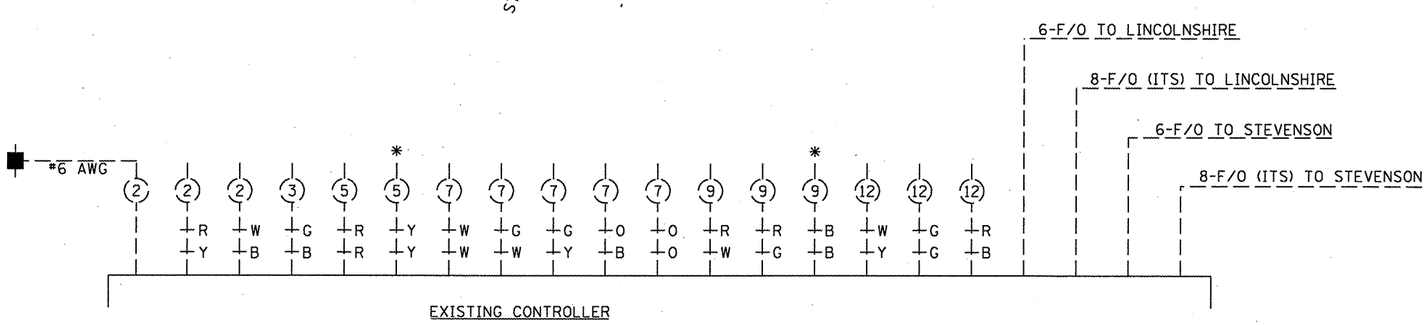

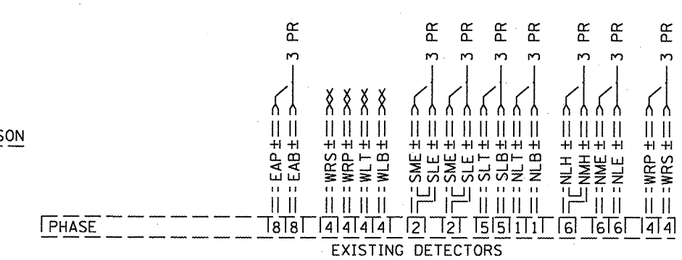

NOT TO SCALE

FILE NAME = c:\pw_work\PWIDOT\CABRERARS\d0183102\D9816410_sht_ts03.dgn	USER NAME = cabrerars	DESIGNED -	REVISED -
	PLOT SCALE = 40.0000 ' / IN.	DRAWN -	REVISED -
	PLOT DATE = Feb-02-2010 04:07:58PM	CHECKED -	REVISED -
		DATE -	REVISED -

STATE OF ILLINOIS
DEPARTMENT OF TRANSPORTATION

EXISTING CABLE PLAN
ST. JOSEPH ST. & SIXTH ST.

SCALE: 20 | SHEET NO. OF SHEETS | STA. TO STA.

F.A.P. RTE.	SECTION	COUNTY	TOTAL SHEETS	SHEET NO.
666	110TS-4 & 15TS-5	SANGAMON	20	10
		CONTRACT NO. 72D36		
		ILLINOIS FED. AID PROJECT		