

| F.A.P. RTE. | SECTION | COUNTY | TOTAL SHEETS | SHEET NO. |
|-------------|---------|--------|--------------|-----------|
| 310 | 69-2LS | MORGAN | 16 | 1 |

STATE OF ILLINOIS
DEPARTMENT OF TRANSPORTATION
DIVISION OF HIGHWAYS

**PROPOSED
HIGHWAY PLANS**

FAP ROUTE 310 (US 67)
SECTION 69-2LS
PROJECT LANDSCAPING
MORGAN COUNTY
C-96-178-10

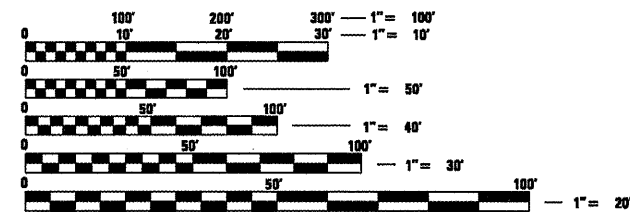
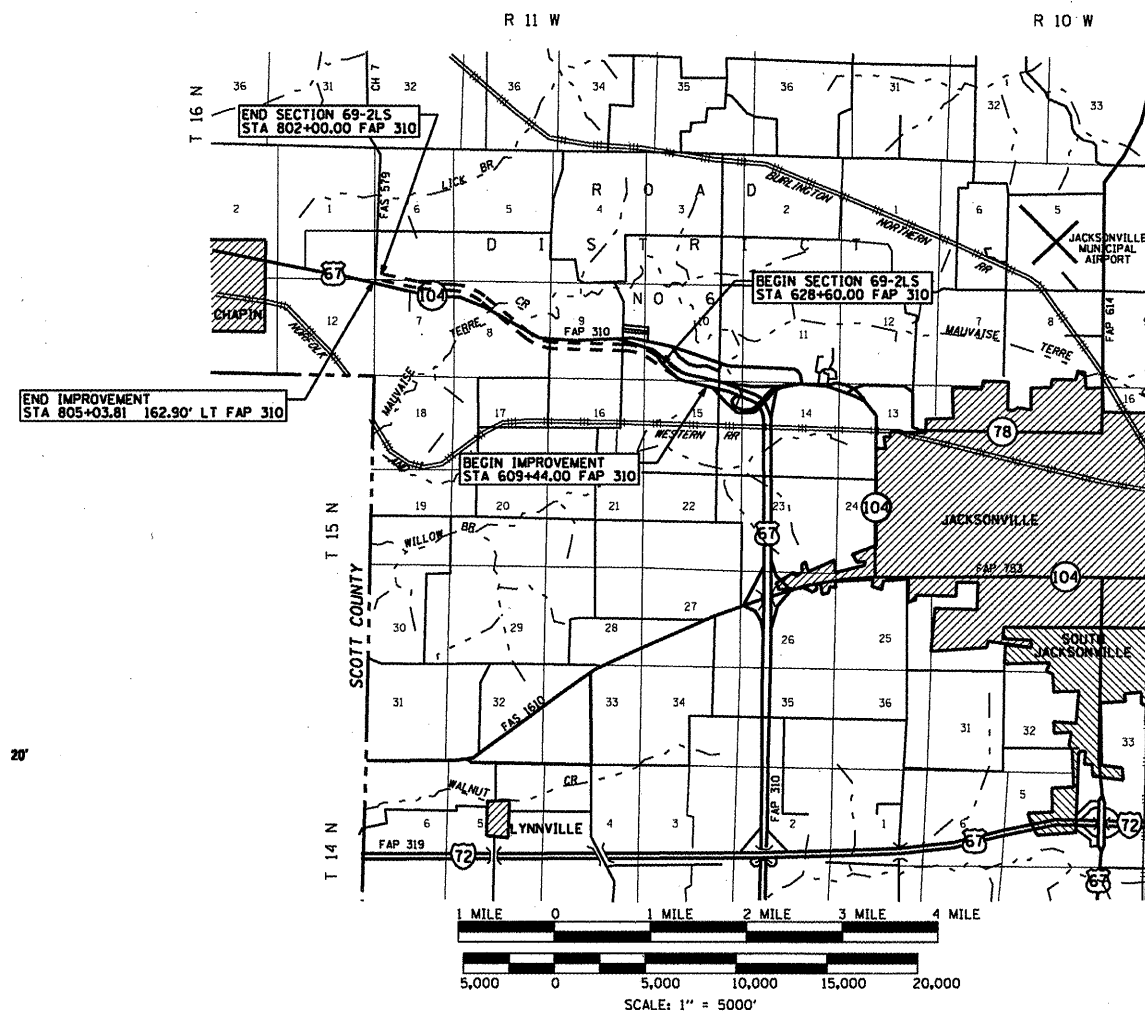
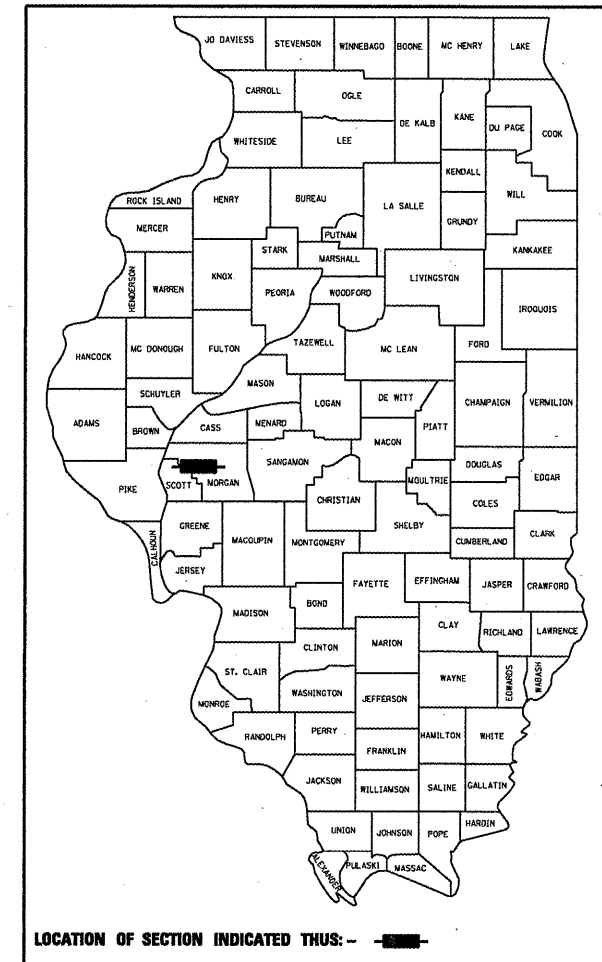
INDEX OF SHEETS:

| SHEET # | DESCRIPTION |
|---------|---------------------------------------|
| 1 | COVER SHEET |
| 2 | SCHEDULE OF QUANTITIES /GENERAL NOTES |
| 3-16 | LANDSCAPING PLANS - FAP 310 |

STANDARDS:

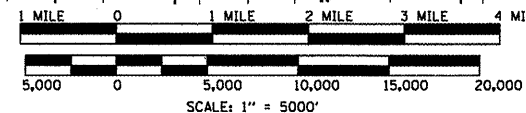
| STANDARD # |
|------------|
| 000001-05 |
| 701101-02 |
| 701106-02 |
| 701901-01 |

D-96-549-00



FULL SIZE PLANS HAVE BEEN PREPARED USING STANDARD ENGINEERING SCALES. REDUCED SIZED PLANS WILL NOT CONFORM TO STANDARD SCALES, IN MAKING MEASUREMENTS ON REDUCED PLANS, THE ABOVE SCALES MAY BE USED.

J.U.I.E.
JOINT UTILITY LOCATION INFORMATION FOR EXCAVATION
1-800-892-0123



LOCATION MAP

LENGTH OF SECTION 69-2(2B) = 17,340.00' = 3.284 MILES
LENGTH OF IMPROVEMENT = 19,559.81' = 3.705 MILES

STATE OF ILLINOIS
DEPARTMENT OF TRANSPORTATION
DIVISION OF HIGHWAYS

SUBMITTED February 3, 2010
Rogin Z. Dinkley
DISTRICT ENGINEER

March 19, 2010
Scott E. Stett, P.E. (RS)
ENGINEER OF DESIGN AND ENVIRONMENT
acting
March 19, 2010
Christine M. Reed (RS)
DIRECTOR, DIVISION OF HIGHWAYS

**PRINTED BY THE AUTHORITY
OF THE STATE OF ILLINOIS**