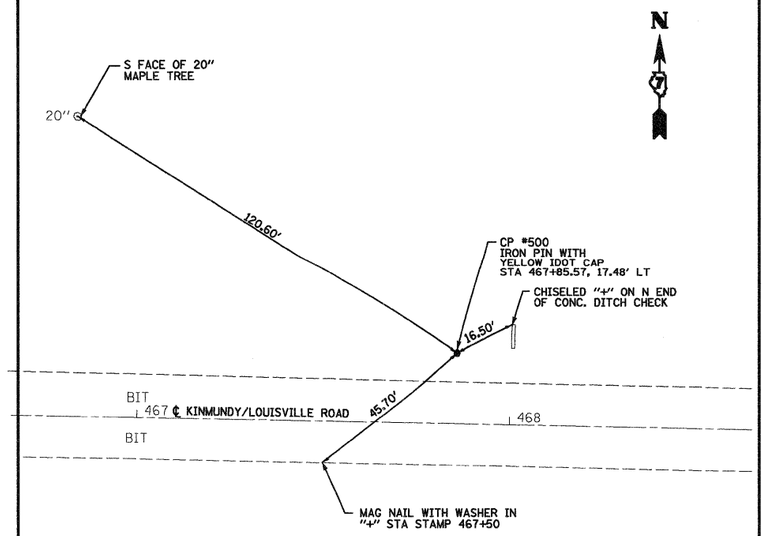

CONTROL POINT #500

N 765,214.40
E 883,613.99

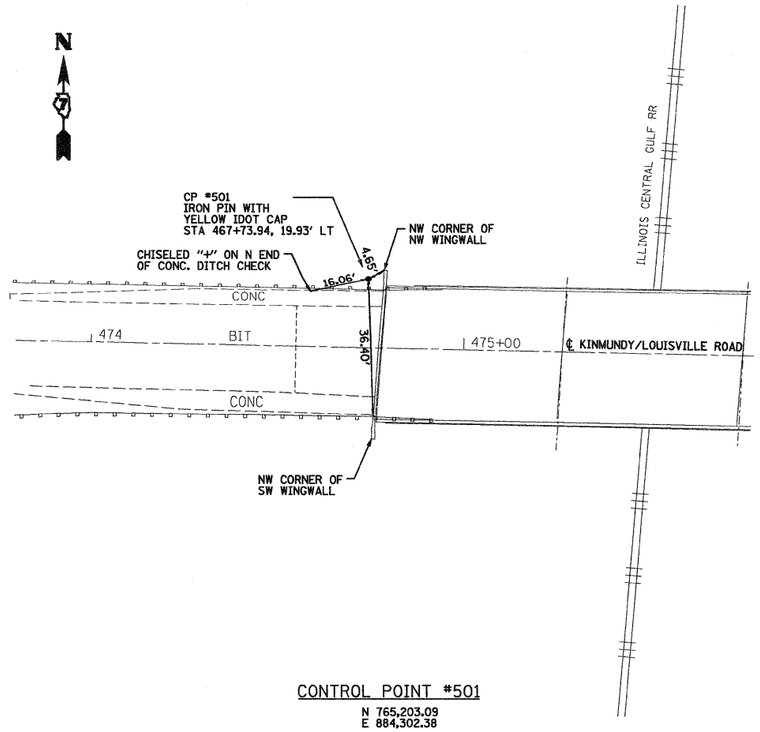

CONTROL POINT #501

N 765,203.09
E 884,302.38

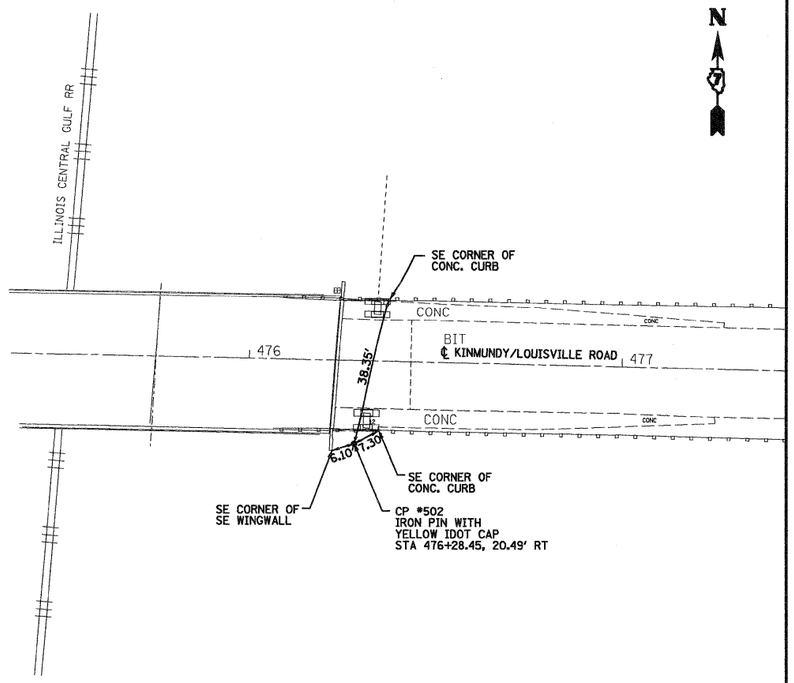

CONTROL POINT #502

N 765,159.43
E 884,455.93

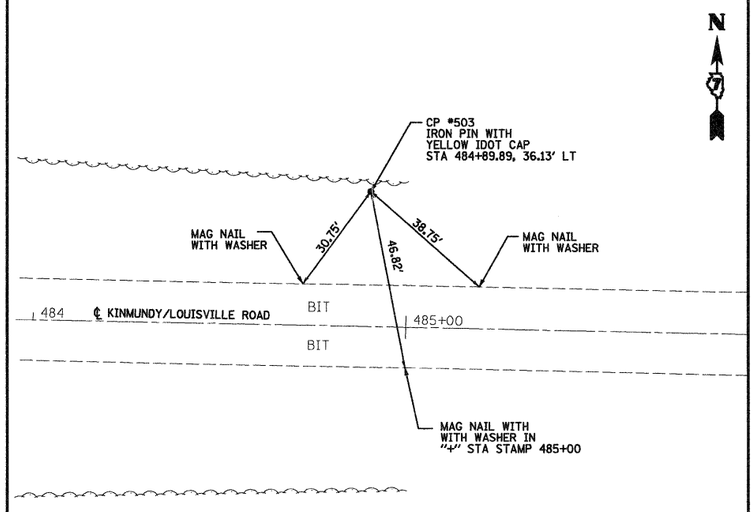

CONTROL POINT #503

N 765,198.66
E 885,318.34

FILE NAME = S:\Projects\407-0008 ISO Dist 7 Versus\WO 2 Kinmundy over ICRR\dgn\tas.pts.dgn	USER NAME = paul	DESIGNED - JLS	REVISED -	STATE OF ILLINOIS DEPARTMENT OF TRANSPORTATION	ALIGNMENT TIES, KINMUNDY/LOUISVILLE ROAD	F.A.S. RTE.	SECTION	COUNTY	TOTAL SHEETS	SHEET NO.
		DRAWN - MAB	REVISED -			2703	(9-VBR)B	CLAY	65	9
	PLOT SCALE = 20.0000 ' / IN.	CHECKED - BRM	REVISED -					CONTRACT NO. 74136		
	PLOT DATE = 12/3/2008	DATE - 4-04-08	REVISED -		SCALE: 1"=20' SHEET NO. 2 OF 2 SHEETS STA. TO STA.	FED. ROAD DIST. NO.	ILLINOIS	FED. AID PROJECT		

...\dgn\tie_pts.dgn 12/3/2008 11:20:05 AM