







LEGEND

-  TEMPORARY DITCH CHECK- ROLLED EXCELSIOR, SILT WEDGES/PANELS
-  EROSION CONTROL BLANKET
-  PERIMETER EROSION BARRIER- SILT FILTER FENCE OR OTHER AS APPROVED BY THE ENGINEER
-  ROADWAY DITCH FLOW
-  INLET AND PIPE PROTECTION- STRAW BALES, FILTER FABRIC, AGGREGATES
-  SEDIMENT BASIN



FILE NAME =	USER NAME = paul	DESIGNED - JLS	REVISED -	STATE OF ILLINOIS DEPARTMENT OF TRANSPORTATION	EROSION CONTROL, KINMUNDY/LOUISVILLE ROAD	F.A.S RTE. 2703	SECTION (9-VBR)B	COUNTY CLAY	TOTAL SHEETS 65	SHEET NO. 17	
PLOT SCALE = 50.000' / IN.		DRAWN - PDB	REVISED -			SCALE: 1"=50'		SHEET NO. 1 OF 2 SHEETS		STA. 465+00.00 TO STA. 475+50.00	
PLOT DATE = 12/3/2008		CHECKED - BRM	REVISED -			CONTRACT NO. 74136		FED. ROAD DIST. NO. ILLINOIS FED. AID PROJECT			
		DATE - 05/22/08	REVISED -								