







LEGEND

-  TEMPORARY DITCH CHECK- ROLLED EXCELSTOR, SILT WEDGES/PANELS
-  EROSION CONTROL BLANKET
-  PERIMETER EROSION BARRIER- SILT FILTER FENCE OR OTHER AS APPROVED BY THE ENGINEER
-  ROADWAY DITCH FLOW
-  INLET AND PIPE PROTECTION- STRAW BALES, FILTER FABRIC, AGGREGATES
-  SEDIMENT BASIN



FILE NAME =	USER NAME = paul	DESIGNED - JLS	REVISED -	STATE OF ILLINOIS DEPARTMENT OF TRANSPORTATION	EROSION CONTROL, KINMUNDY/LOUISVILLE ROAD	F.A.S RTE. 2703	SECTION (9-VBR)B	COUNTY CLAY	TOTAL SHEETS 65	SHEET NO. 18	
PLOT SCALE = 50.000' / IN.						SCALE: 1"=50' SHEET NO. 2 OF 2 SHEETS STA. 475+50.00 TO STA. 487+50.00					
PLOT DATE = 12/3/2008						FED. ROAD DIST. NO. ILLINOIS FED. AID PROJECT					
DATE = 05/22/08						CONTRACT NO. 74136					