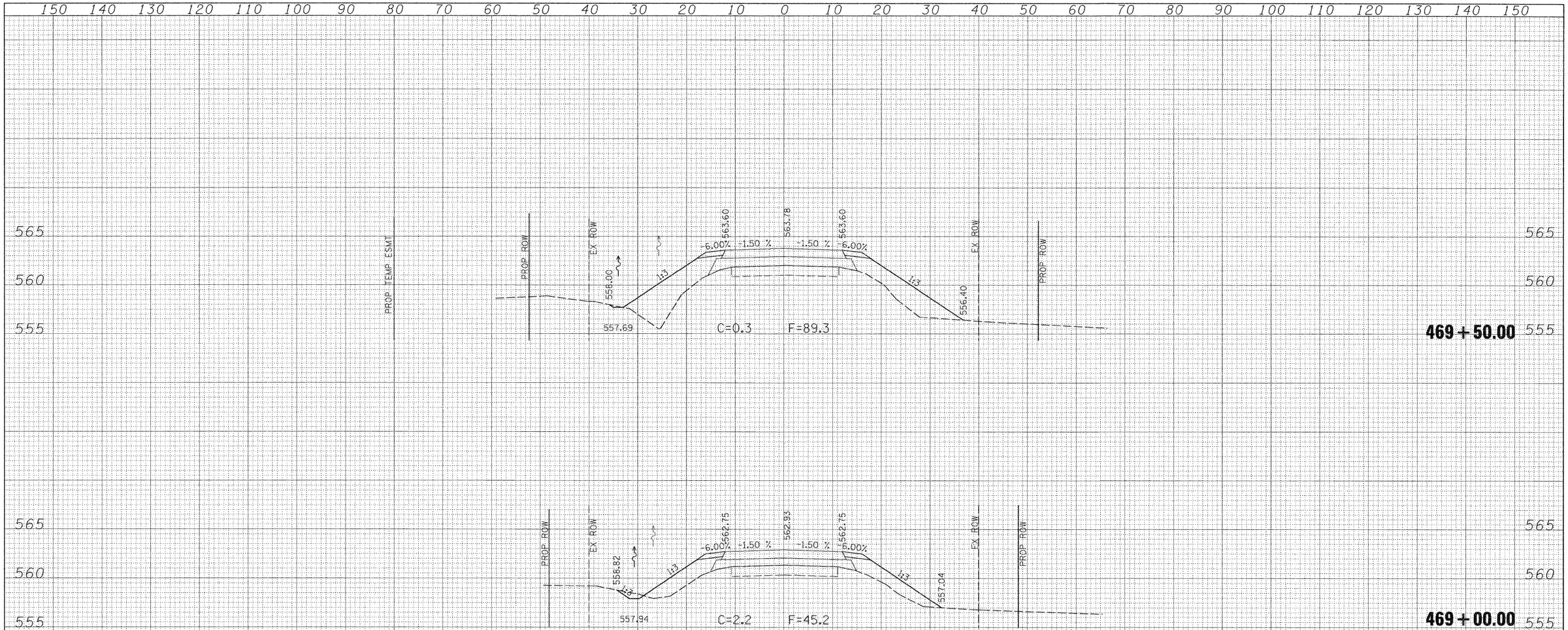



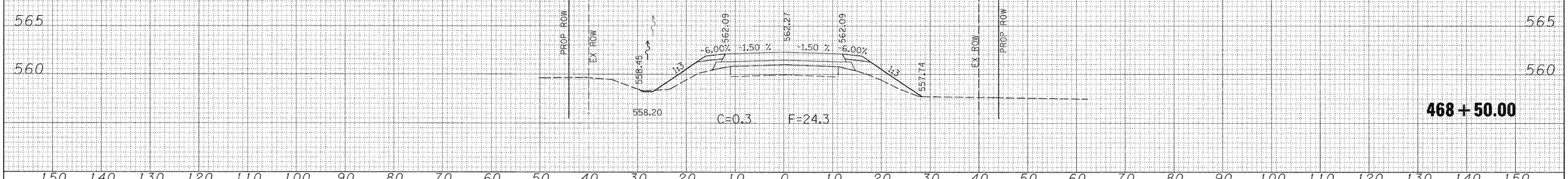

FINAL SURVEY	BY	DATE
SURVEYED		
PLOTTED		
TEMPLATE		
AREAS		
AREAS CHECKED		
NOTE BOOK NO.		

ORIGINAL SURVEY	BY	DATE
SURVEYED		
PLOTTED		
TEMPLATE		
AREAS		
AREAS CHECKED		
NOTE BOOK NO.		

FILE NAME =	USER NAME = paul	DESIGNED - JLS	REVISED -
S:\Projects\407-0008 QBD Dist 7 Various\WO 2 Kinmundy over IC\R\dgn\xsah_KINMUNDY.dgn		DRAWN - MAB	REVISED -
	PLOT SCALE = 10.0000 ' / IN.	CHECKED - BRM	REVISED -
	PLOT DATE = 12/3/2008	DATE - 5-20-08	REVISED -

STATE OF ILLINOIS
DEPARTMENT OF TRANSPORTATION

CROSS SECTIONS - KINMUNDY/LOUISVILLE ROAD (FAS 2703)

SCALE: 1"=10' | SHEET NO. 3 OF 21 SHEETS | STA. 468+50.00 TO STA. 469+50.00

F.A.S RTE.	SECTION	COUNTY	TOTAL SHEETS	SHEET NO.
2703	(9-VBR)R	CLAY	65	47
		CONTRACT NO. 74136		
FED. ROAD DIST. NO.	ILLINOIS	FED. AID PROJECT		