




NOTE:

TEMPORARY PAVEMENT MARKING TAPE IS SET FOR 6" OFF OF THE TEMPORARY CONCRETE BARRIER.
 CONCRETE BARRIER IS TO BE SET 1' OFF OF THE STAGING LINE.

LEGEND

-  DIRECTIONAL INDICATOR BARRICADES
-  TRAFFIC CONTROL DEVICE
-  ARROW BOARD

FILE NAME = c:\pw\work\PWIDOT\SWARTZRW\dms37771\07	USER NAME = swartzrw	DESIGNED -	REVISED -	STATE OF ILLINOIS DEPARTMENT OF TRANSPORTATION	TRAFFIC CONTROL & PROTECTION, STD 701402 (SPL) STAGE I TRAFFIC CONTROL			F.A.I. RTE.	SECTION	COUNTY	TOTAL SHEETS	SHEET NO.
	PLOT SCALE = 100.0000' / IN.	DRAWN -	REVISED -					72	66(B,HVB,HB-1)BR	MACON	83	13
PLOT DATE = 9/28/2009	DATE -	CHECKED -	REVISED -	SCALE: 100 SHEET NO. 1 OF 6 SHEETS STA. 681+00 TO STA. 711+00			ILLINOIS FED. AID PROJECT					
CONTRACT NO. 74343												