




**NOTE:**

TEMPORARY PAVEMENT MARKING TAPE IS SET FOR 6" OFF OF THE TEMPORARY CONCRETE BARRIER.  
 CONCRETE BARRIER IS TO BE SET 1' OFF OF THE STAGING LINE.

**LEGEND**

-  DIRECTIONAL INDICATOR BARRICADES
-  TRAFFIC CONTROL DEVICE
-  ARROW BOARD

FILE NAME =	USER NAME = swartzrw	DESIGNED -	REVISED -
ct:\pw\work\PW1001\SWARTZRW\dws37771\07	4343-sh1-staging.dgn	DRAWN -	REVISED -
	PLOT SCALE = 100.0000' / IN.	CHECKED -	REVISED -
	PLOT DATE = 9/28/2004	DATE -	REVISED -

**STATE OF ILLINOIS  
 DEPARTMENT OF TRANSPORTATION**

**TRAFFIC CONTROL & PROTECTION, STD 701402 (SPL)  
 STAGE I TRAFFIC CONTROL**

SCALE: 100 SHEET NO. 3 OF 6 SHEETS STA. 734+00 TO STA. 764+00

F.A.I. RTE.	SECTION	COUNTY	TOTAL SHEETS	SHEET NO.
72	66(B),HVB,HB-1JBR	MACON	83	15
CONTRACT NO. 74343				
ILLINOIS FED. AID PROJECT				