




NOTE:

TEMPORARY PAVEMENT MARKING TAPE IS SET FOR 6" OFF OF THE TEMPORARY CONCRETE BARRIER.
 CONCRETE BARRIER IS TO BE SET 1' OFF OF THE STAGING LINE.

LEGEND

-  DIRECTIONAL INDICATOR BARRICADES
-  TRAFFIC CONTROL DEVICE
-  ARROW BOARD

FILE NAME =	USER NAME = swartzw	DESIGNED -	REVISED -
cr\p\work\PWIDOT\SWARTZRW\dms37771\07	4343-ahtrstaging.dgn	DRAWN -	REVISED -
	PLOT SCALE = 100.0000' / IN.	CHECKED -	REVISED -
	PLOT DATE = 9/28/2009	DATE -	REVISED -

**STATE OF ILLINOIS
 DEPARTMENT OF TRANSPORTATION**

**TRAFFIC CONTROL & PROTECTION, STD 701402 (SPL)
 STAGE I TRAFFIC CONTROL**

SCALE: 100 SHEET NO. 5 OF 6 SHEETS STA. 784+00 TO STA. 814+00

F.A.I. RTE.	SECTION	COUNTY	TOTAL SHEETS	SHEET NO.
72	66(B,HVB,HB-1)BR	MACON	83	17
CONTRACT NO. 74343				
ILLINOIS FED. AID PROJECT				