




NOTE:

TEMPORARY PAVEMENT MARKING TAPE IS SET FOR 6" OFF OF THE TEMPORARY CONCRETE BARRIER.
 CONCRETE BARRIER IS TO BE SET 1' OFF OF THE STAGING LINE.

LEGEND

-  DIRECTIONAL INDICATOR BARRICADES
-  TRAFFIC CONTROL DEVICE
-  ARROW BOARD

FILE NAME = c:\pw\work\PWIDOT\SWARTZRW\dms37771\07	USER NAME = swartzrw 4343-sht-staging.dgn	DESIGNED - DRAWN -	REVISED - REVISED -	STATE OF ILLINOIS DEPARTMENT OF TRANSPORTATION	TRAFFIC CONTROL & PROTECTION, STD 701402 (SPL) STAGE II TRAFFIC CONTROL		F.A.I. RTE. 72	SECTION 66(B,HVB,HB-1)BR	COUNTY MACON	TOTAL SHEETS 83	SHEET NO. 24	
PLOT SCALE = 100.0000' / IN.		CHECKED -	REVISED -		SCALE: 100	SHEET NO. 6 OF 6 SHEETS	STA. 810+00 TO STA. 839+00	ILLINOIS FED. AID PROJECT				
PLOT DATE = 9/28/2009		DATE -	REVISED -		CONTRACT NO. 74343							