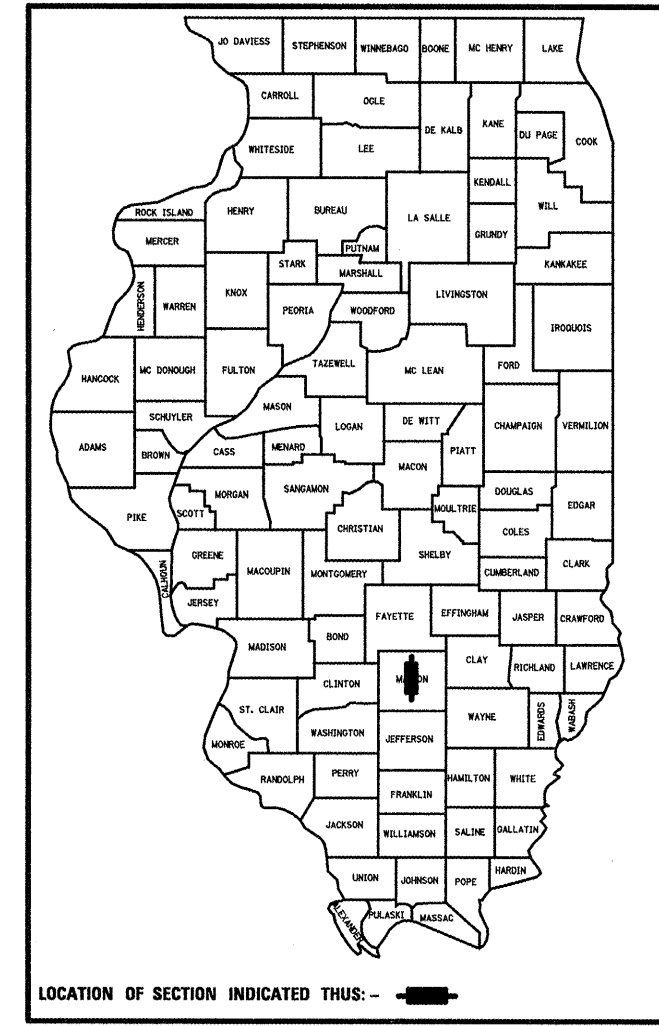


F.A. RTE.	SECTION	COUNTY	TOTAL SHEETS	SHEET NO.
*	(106,107,108,109)RS-3	MARION	47	1
FED. ROAD DIST. NO.	ILLINOIS	CONTRACT NO. 76B75		

*FAS 2826/FAU 8565

D-98-047-08



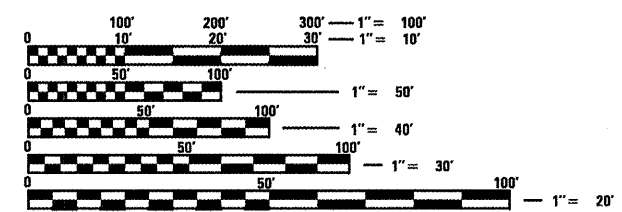
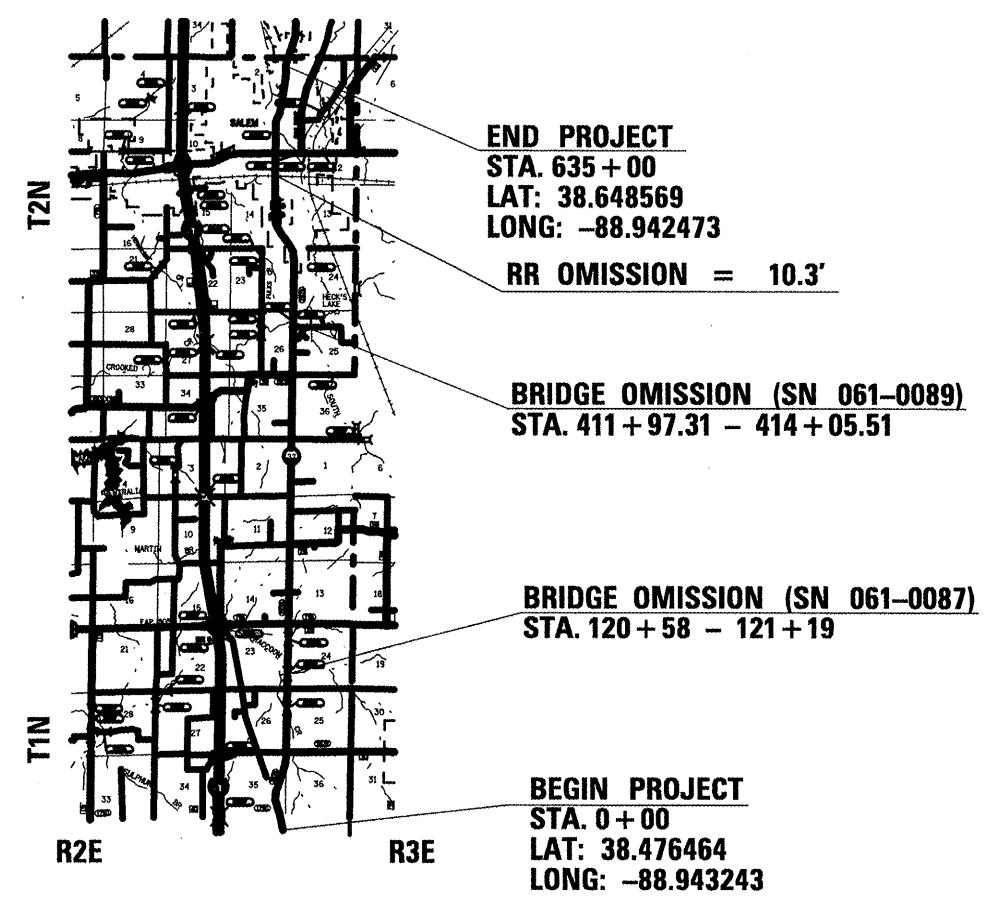
LOCATION OF SECTION INDICATED THUS: - [shaded box] -

STATE OF ILLINOIS
DEPARTMENT OF TRANSPORTATION
DIVISION OF HIGHWAYS

**PROPOSED
HIGHWAY PLANS**

FAS ROUTE 2826 /FAU ROUTE 8565 (IL 37)
SECTION (106,107,108,109)RS-3
PROJECT: *ACM-ACRS-0005 (B1B)*
MARION COUNTY
C-98-043-08
RESURFACING

- INDEX OF SHEETS
- COVER SHEET
 - GENERAL NOTES, COMMITMENTS, STANDARDS AND ADT
 - SUMMARY OF QUANTITIES
 - 7. TYPICAL SECTIONS
 - 11. SCHEDULES
 - LINE DIAGRAM
 - 23. PLAN SHEETS
 - 34. PAVEMENT MARKING SHEETS
 - 37. STEEL PLATE BEAM GUARDRAIL DETAILS
 - 40. PAVEMENT JOINT DETAILS
 - 43. PAVEMENT MARKING DETAILS
 - IL 161 INTERSECTION DETAIL
 - 46. DETECTOR LOOP PLANS
 - CULVERT DETAIL



FULL SIZE PLANS HAVE BEEN PREPARED USING STANDARD ENGINEERING SCALES. REDUCED SIZED PLANS WILL NOT CONFORM TO STANDARD SCALES. IN MAKING MEASUREMENTS ON REDUCED PLANS, THE ABOVE SCALES MAY BE USED.

J.U.L.I.E.
JOINT UTILITY LOCATION INFORMATION FOR EXCAVATION
1-800-892-0123
OR 811

PROJECT ENGINEER: PATTI LEBEAU 618-346-3179
PROJECT MANAGER: CHERYL KEPLAR 618-346-3186

CONTRACT NO. 76B75

GROSS LENGTH = 63,500 FEET = 12.03 MILES
NET LENGTH = 63,220.5 FEET = 11.97 MILES

STATE OF ILLINOIS
DEPARTMENT OF TRANSPORTATION
DIVISION OF HIGHWAYS

SUBMITTED *Jan 22 20 10*
Mark C. Jamme
DEPUTY DIRECTOR OF HIGHWAYS, REGION 5 ENGINEER

March 19 20 10
Scott E. Stitt P.E. I&E
REGISTERED ENGINEER OF DESIGN AND ENVIRONMENT

March 19 20 10
Christine M. Reed
DIRECTOR OF HIGHWAYS, CHIEF ENGINEER

PRINTED BY THE AUTHORITY
OF THE STATE OF ILLINOIS