

| F.A.I. RTE. | SECTION | COUNTY | TOTAL SHEETS | SHEET NO. |
|---------------------|---------------|-----------|--------------------|-----------|
| 64 | 82-1,2,3,4L-1 | ST. CLAIR | 15 | 1 |
| FED. ROAD DIST. NO. | | ILLINOIS | CONTRACT NO. 76D24 | |

STATE OF ILLINOIS
DEPARTMENT OF TRANSPORTATION
DIVISION OF HIGHWAYS

PROPOSED
HIGHWAY PLANS

FAI ROUTE 64
SECTION 82-(1,2,3,4)L-1

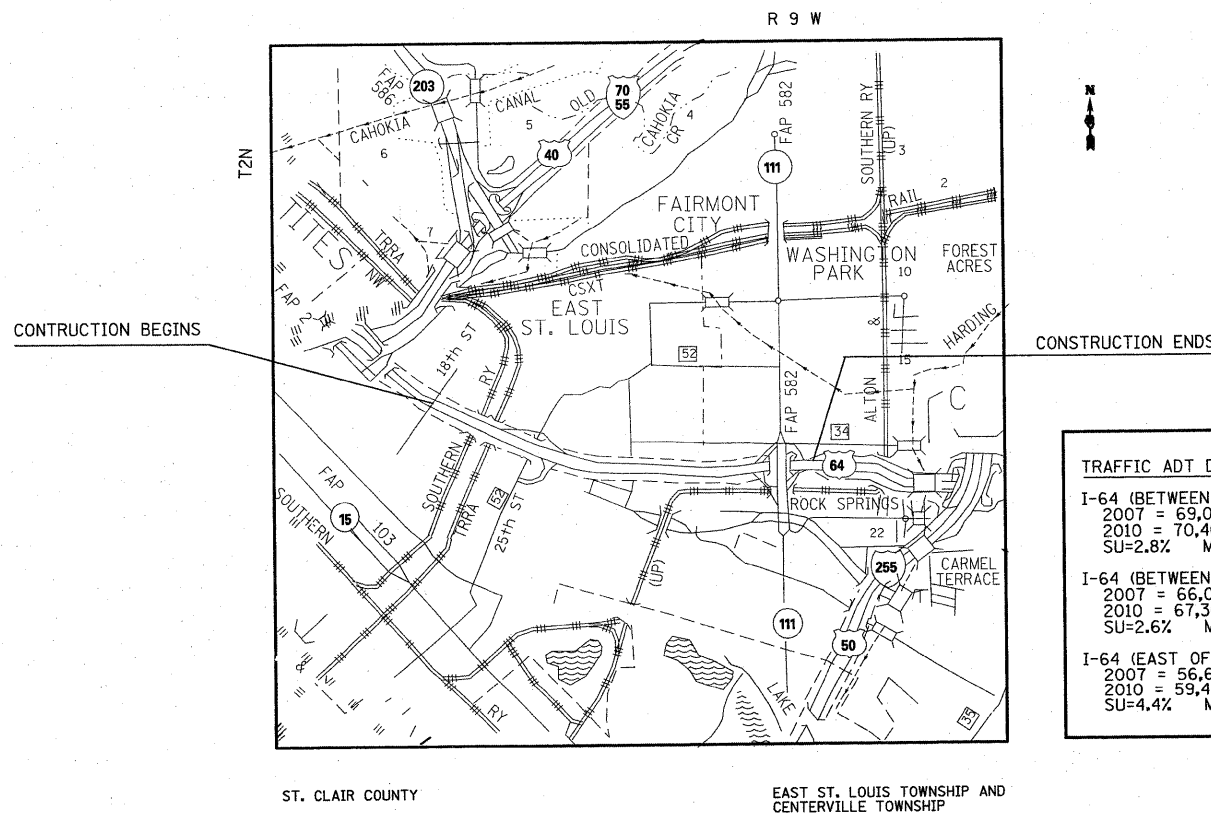
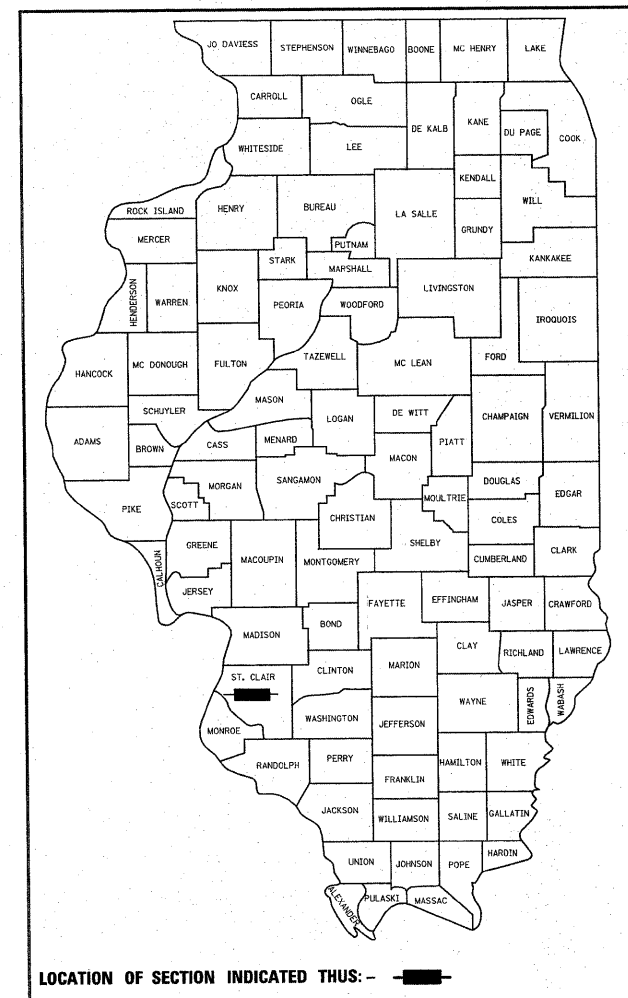
ST. CLAIR COUNTY
HIGHWAY LIGHTING REHABILITATION
C-98-080-09

INDEX OF SHEETS

- 1 COVER PAGE
- 2 SUMMARY OF QUANTITIES AND GENERAL NOTES
- 3-11 HIGHWAY LIGHTING PLAN
- 12 HIGHWAY LIGHTING CABLE DIAGRAM
- 13-15 HIGHWAY LIGHTING STANDARD
- 16 NIGHT TIME LIGHTING INSPECTION

STANDARDS

- 000001-05
- 701001-02
- 701006-03
- 701101-02
- 701106-02
- 701301-03
- 701406-05
- 701456
- 701601-06
- 701901-01
- 720001-01
- 825026



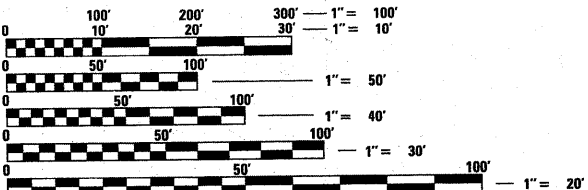
| TRAFFIC ADT DATA | |
|--|--|
| I-64 (BETWEEN BAUGH AVE. AND 25th ST): | |
| 2007 = 69,000 (ACTUAL) | |
| 2010 = 70,400 (ESTIMATED) | |
| SU=2.8% MU=9.7% | |
| I-64 (BETWEEN 25th ST AND IL-111) | |
| 2007 = 66,000 (ACTUAL) | |
| 2010 = 67,300 (ESTIMATED) | |
| SU=2.6% MU=10.2% | |
| I-64 (EAST OF IL 111) | |
| 2007 = 56,600 (ACTUAL) | |
| 2010 = 59,400 (ESTIMATED) | |
| SU=4.4% MU=8.7% | |

STATE OF ILLINOIS
DEPARTMENT OF TRANSPORTATION
DIVISION OF HIGHWAYS

SUBMITTED: Jan 28, 2010
Mr. C. Ammi
DEPUTY DIRECTOR OF HIGHWAYS, REGION 5 ENGINEER

March 19, 2010
Scott E. Stitt P.E. RD
Acting ENGINEER OF DESIGN AND ENVIRONMENT

March 19, 2010
Christina M. Reed RD
DIRECTOR OF HIGHWAYS, CHIEF ENGINEER

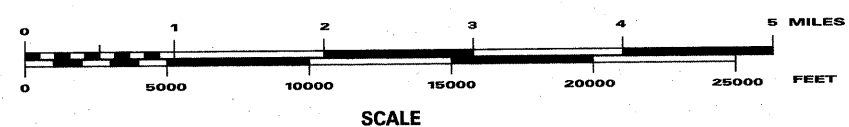


FULL SIZE PLANS HAVE BEEN PREPARED USING STANDARD ENGINEERING SCALES. REDUCED SIZED PLANS WILL NOT CONFORM TO STANDARD SCALES. IN MAKING MEASUREMENTS ON REDUCED PLANS, THE ABOVE SCALES MAY BE USED.

J.U.L.I.E.
JOINT UTILITY LOCATION INFORMATION FOR EXCAVATION
1-800-892-0123
OR 811

PROJECT ENGINEER PATTI LEBEAU (618) 346-3179
PROJECT MANAGER BHARAT PATEL (618) 346-3190

CONTRACT NO. 76D24



PRINTED BY THE AUTHORITY
OF THE STATE OF ILLINOIS