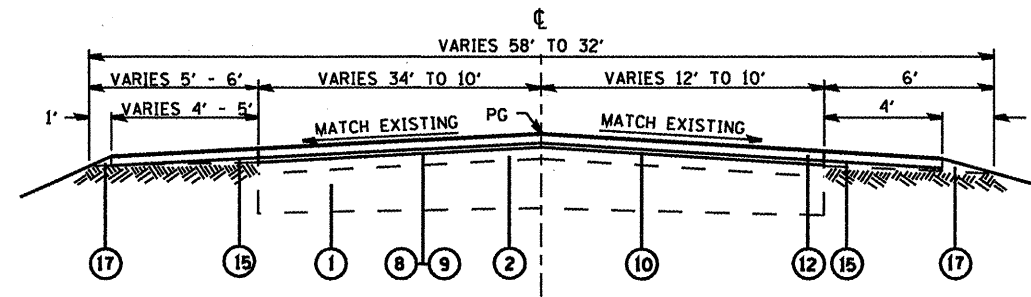
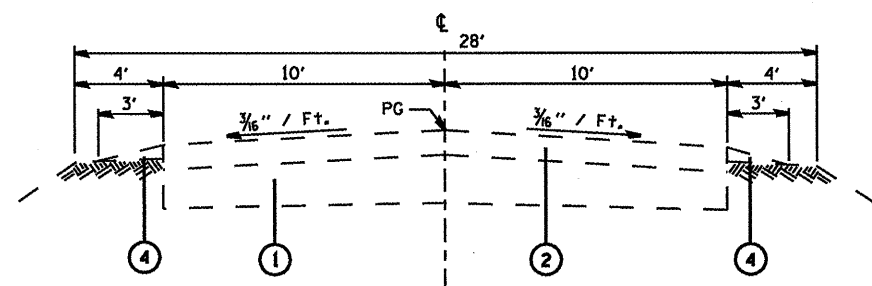


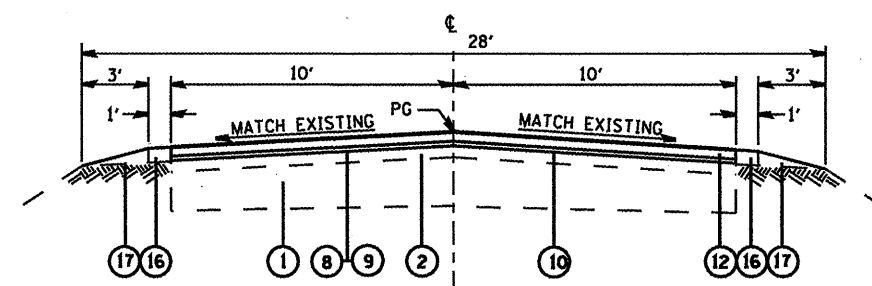
**EXISTING TYPICAL SECTION**  
STA. 0+00 TO STA. 6+54



**PROPOSED TYPICAL SECTION**  
STA. 0+00 TO STA. 6+54



**EXISTING TYPICAL SECTION**  
STA. 6+54 TO STA. 57+10  
STA. 60+48 TO STA. 143+00



**PROPOSED TYPICAL SECTION**  
STA. 6+54 TO STA. 57+10  
STA. 60+48 TO STA. 143+00

**LEGEND**

- ① EXISTING 13" AGGREGATE PAVEMENT
- ② EXISTING HOT-MIX ASPHALT PAVEMENT
- ③ EXISTING HOT-MIX ASPHALT SHOULDER
- ④ EXISTING AGGREGATE WEDGE
- ⑤ EXISTING PCC PAVEMENT
- ⑥ EXISTING PCC CURB AND GUTTER
- ⑦ EXISTING PCC MEDIAN
- ⑧ PROPOSED BITUMINOUS MATERIALS (PRIME COAT)
- ⑨ PROPOSED AGGREGATE (PRIME COAT)
- ⑩ PROPOSED LEVELING BINDER (MACHINE METHOD) 3/4"
- ⑪ PROPOSED LEVELING BINDER (MACHINE METHOD) 1"
- ⑫ PROPOSED HMA SURFACE COURSE 1 1/2"
- ⑬ PROPOSED POLYMERIZED HOT-MIX ASPHALT SURFACE COURSE 1 1/2"
- ⑭ PROPOSED HOT-MIX ASPHALT SURFACE REMOVAL 2 1/4"
- ⑮ PROPOSED HMA SHOULDERS
- ⑯ PROPOSED 1' HMA SHOULDER STRIP (SEE SHEET 42)
- ⑰ PROPOSED AGGREGATE WEDGE, TYPE B

FILE NAME *	USER NAME * oifordb	DESIGNED -	REVISED -
ca\pe_work\PI\DOT\ALFORD\08174224\087469-shs-plan.dgn		DRAWN -	REVISED -
		CHECKED -	REVISED -
		DATE -	REVISED -

STATE OF ILLINOIS  
DEPARTMENT OF TRANSPORTATION

TYPICAL SECTIONS - SALEM PLACE DRIVE	
SCALE:	SHEET NO. OF SHEETS STA. TO STA.

F.A.U. RTE.	SECTION	COUNTY	TOTAL SHEETS	SHEET NO.
32RS-3, 31RS-3, IRS-1		ST. CLAIR	56	7
FED. ROAD DIST. NO. ILLINOIS FED. AID PROJECT			CONTRACT NO. 76069	