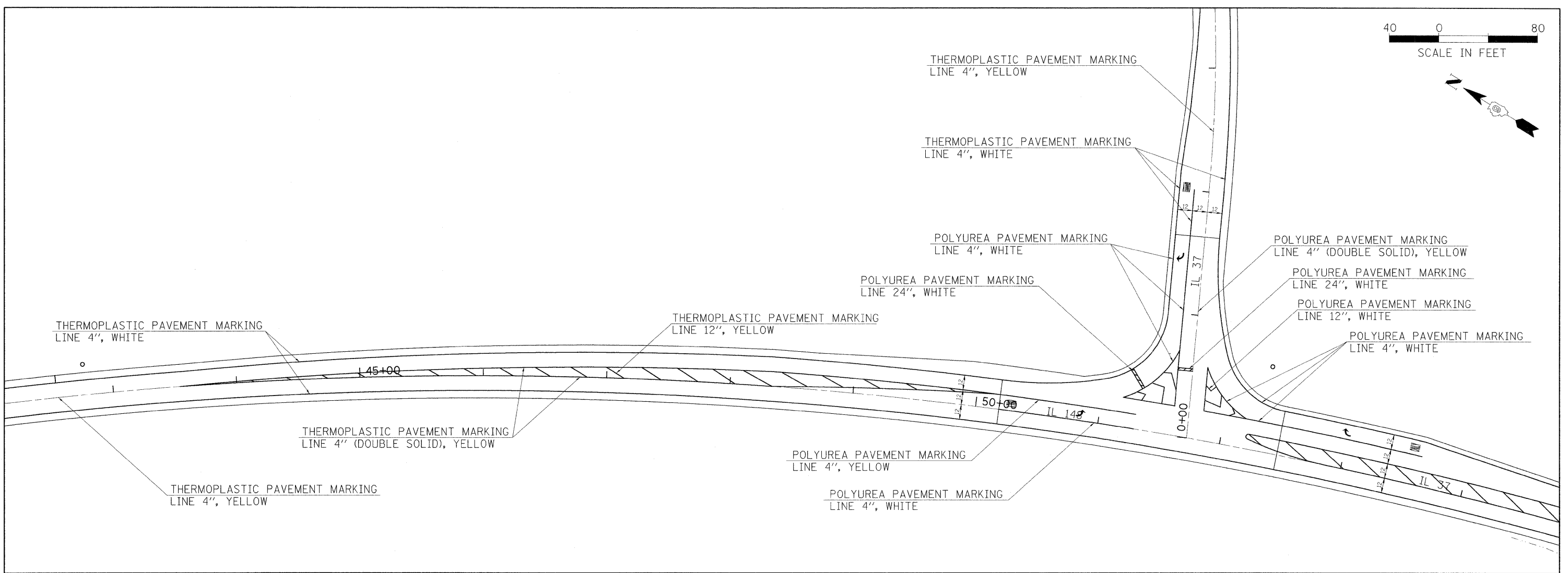
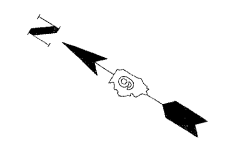
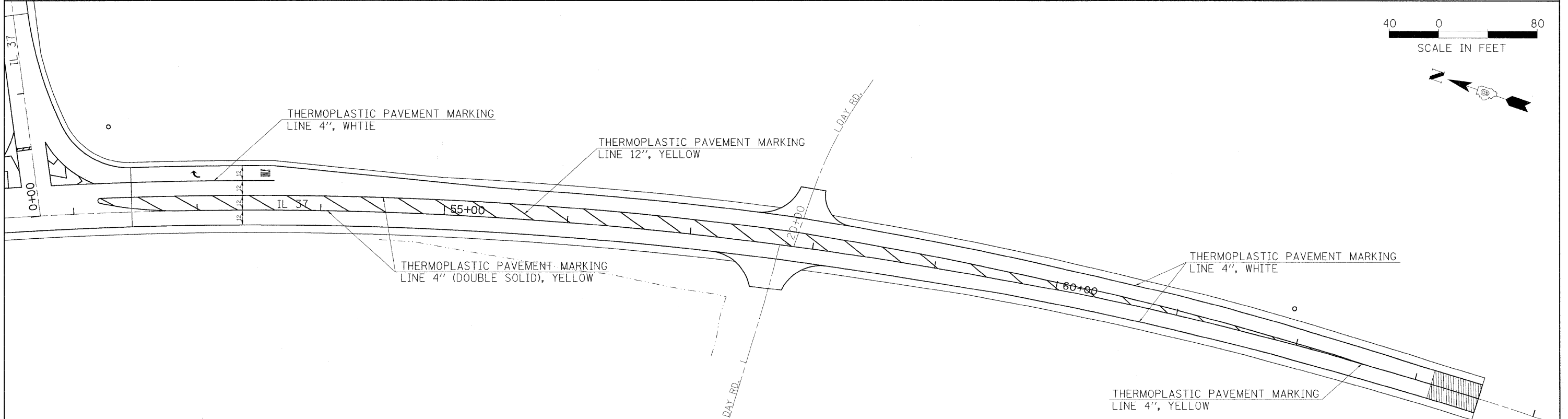
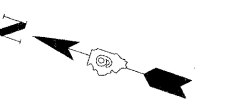


SCALE IN FEET



SCALE IN FEET



FILE NAME = c:\pwork\pwork\dot\neesdp\d0113664\78113-sheet-plan.dgn	USER NAME = neesdp	DESIGNED -	REVISED -	STATE OF ILLINOIS DEPARTMENT OF TRANSPORTATION	PAVEMENT MARKING DETAIL SHEET	F.A. RTE. 148/37	SECTION 113(N-1)	COUNTY WILLIAMSON	TOTAL SHEETS 91	SHEET NO. 28		
PLOT SCALE = 40,0000' / IN.	CHECKED -	REVISED -	REVISED -			SCALE:	SHEET NO. OF SHEETS	STA. TO STA.	CONTRACT NO. 78113			
PLOT DATE = 1/27/2018	DATE -	REVISED -	REVISED -			ILLINOIS FED. AID PROJECT						